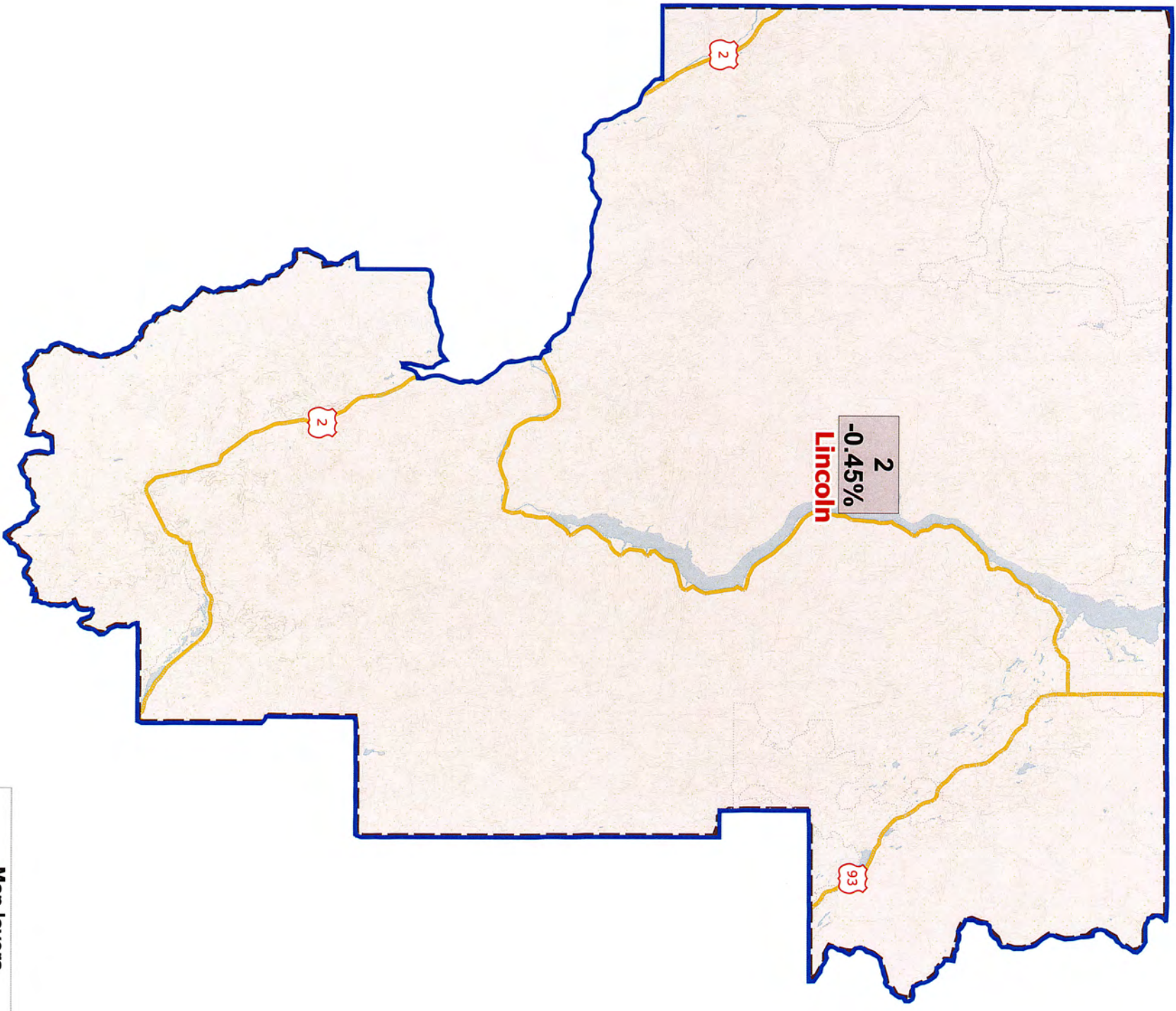
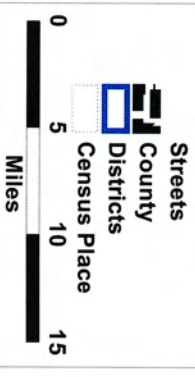


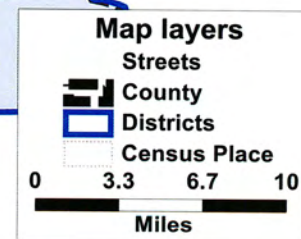
District: 1
HouseDistricts_adopted_12_6_12



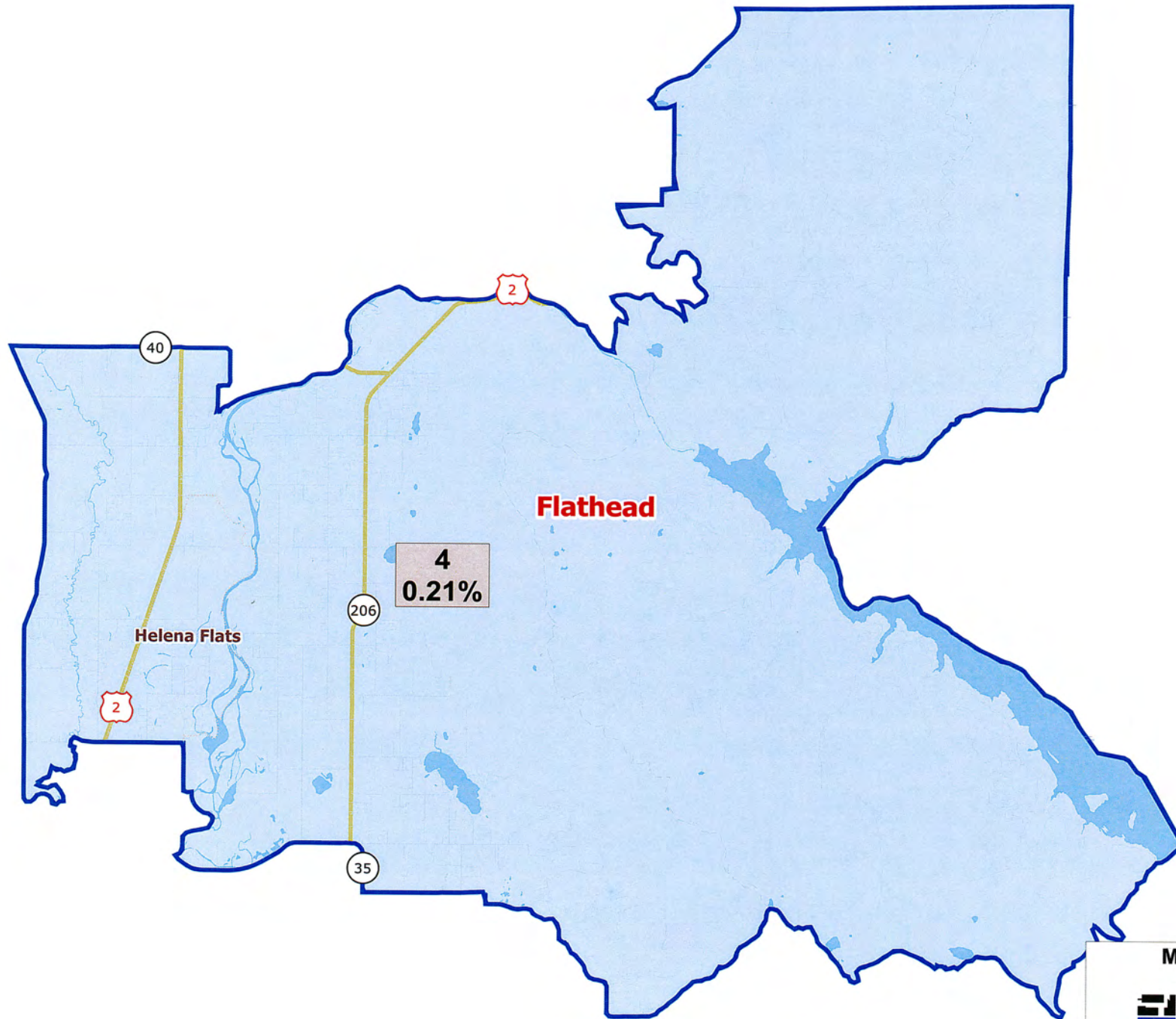
Map layers



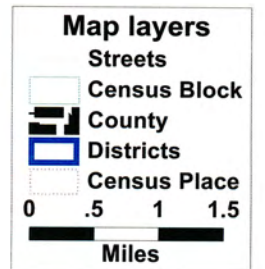
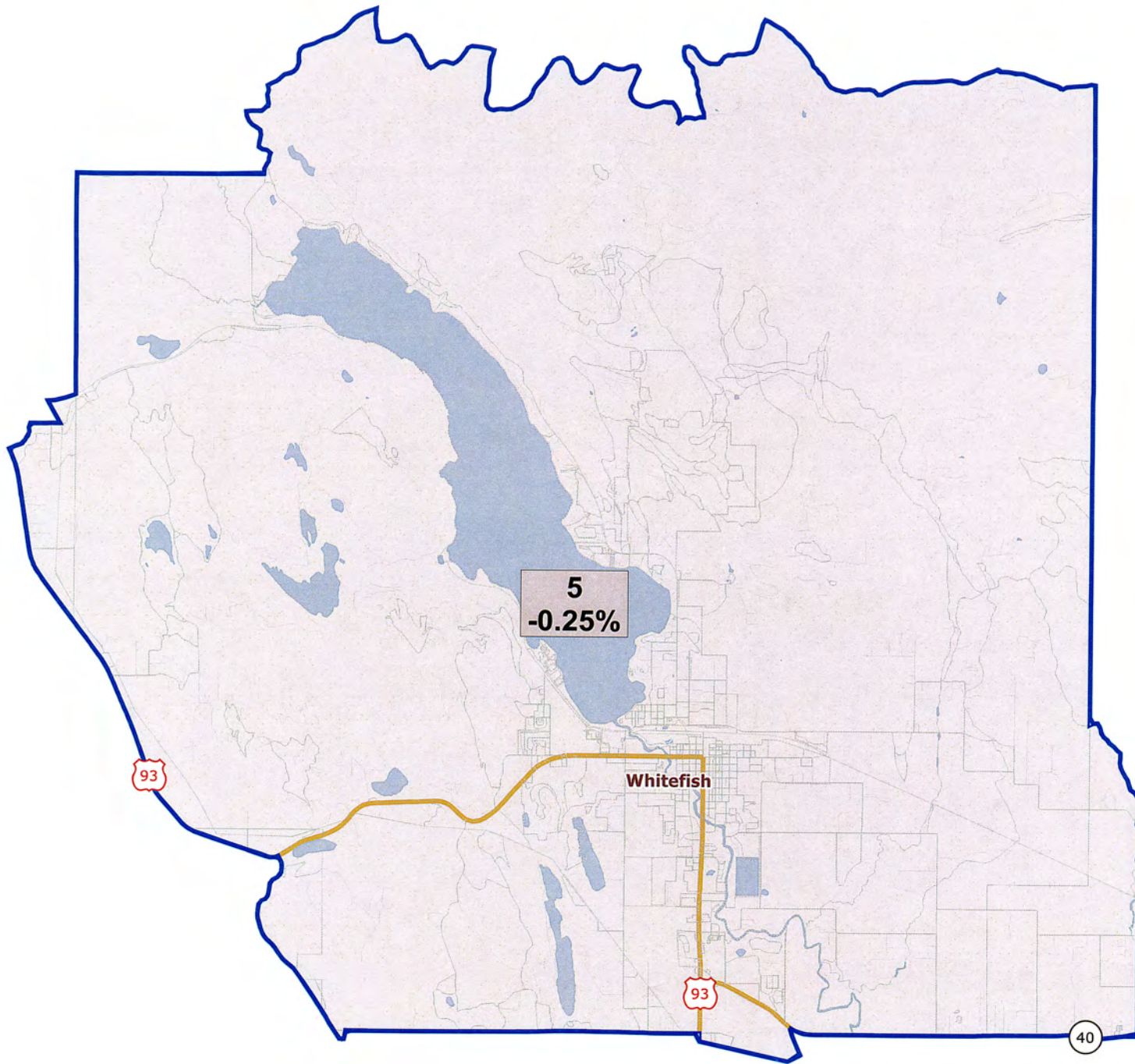
District: 2
HouseDistricts_adopted_12_6_12



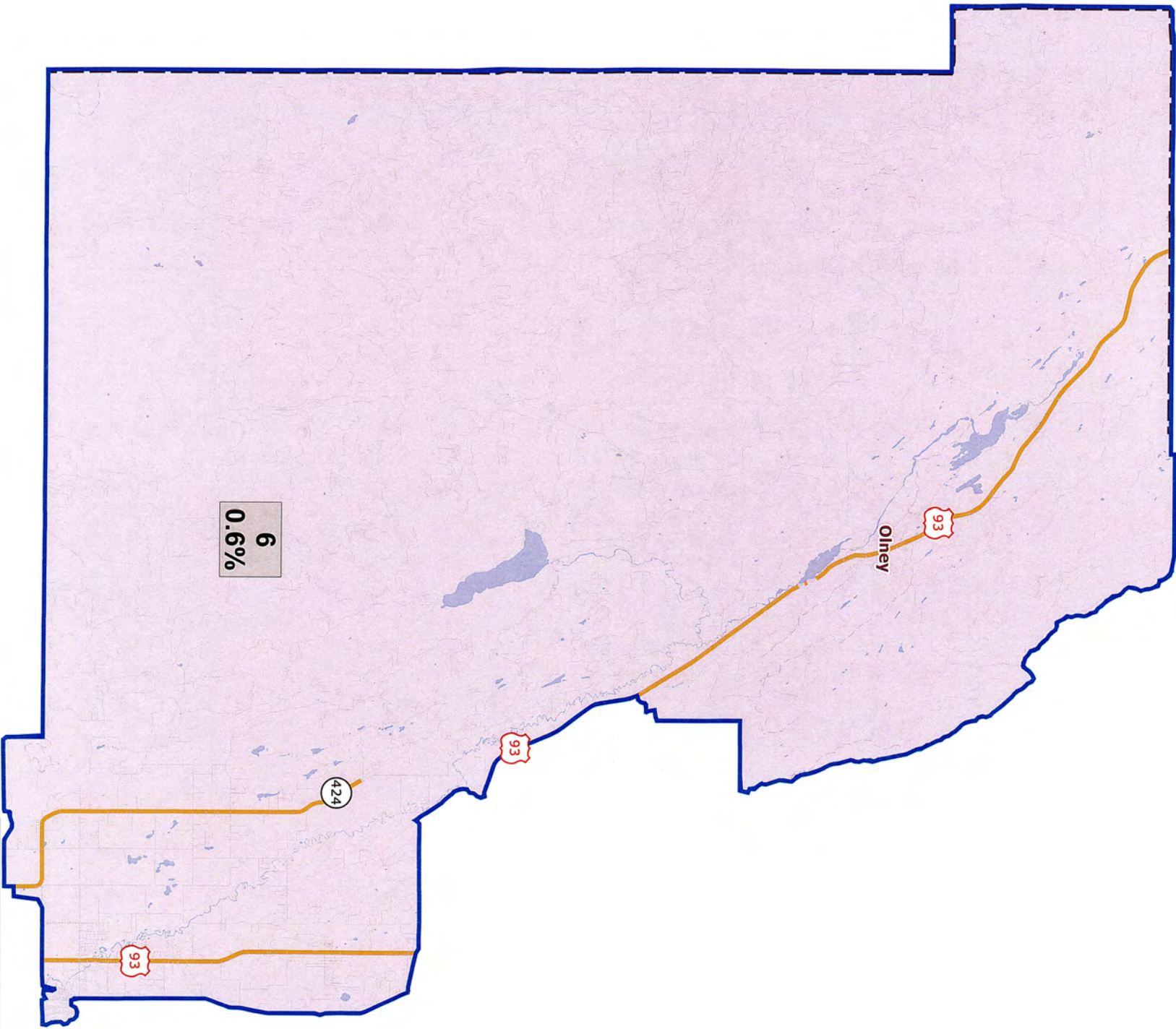
District: 3
HouseDistricts_adopted_12_6_12



District: 4
HouseDistricts_adopted_12_6_12



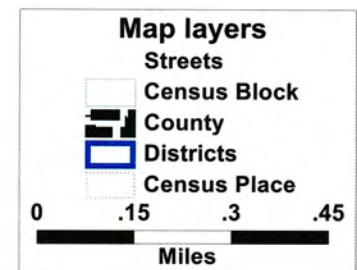
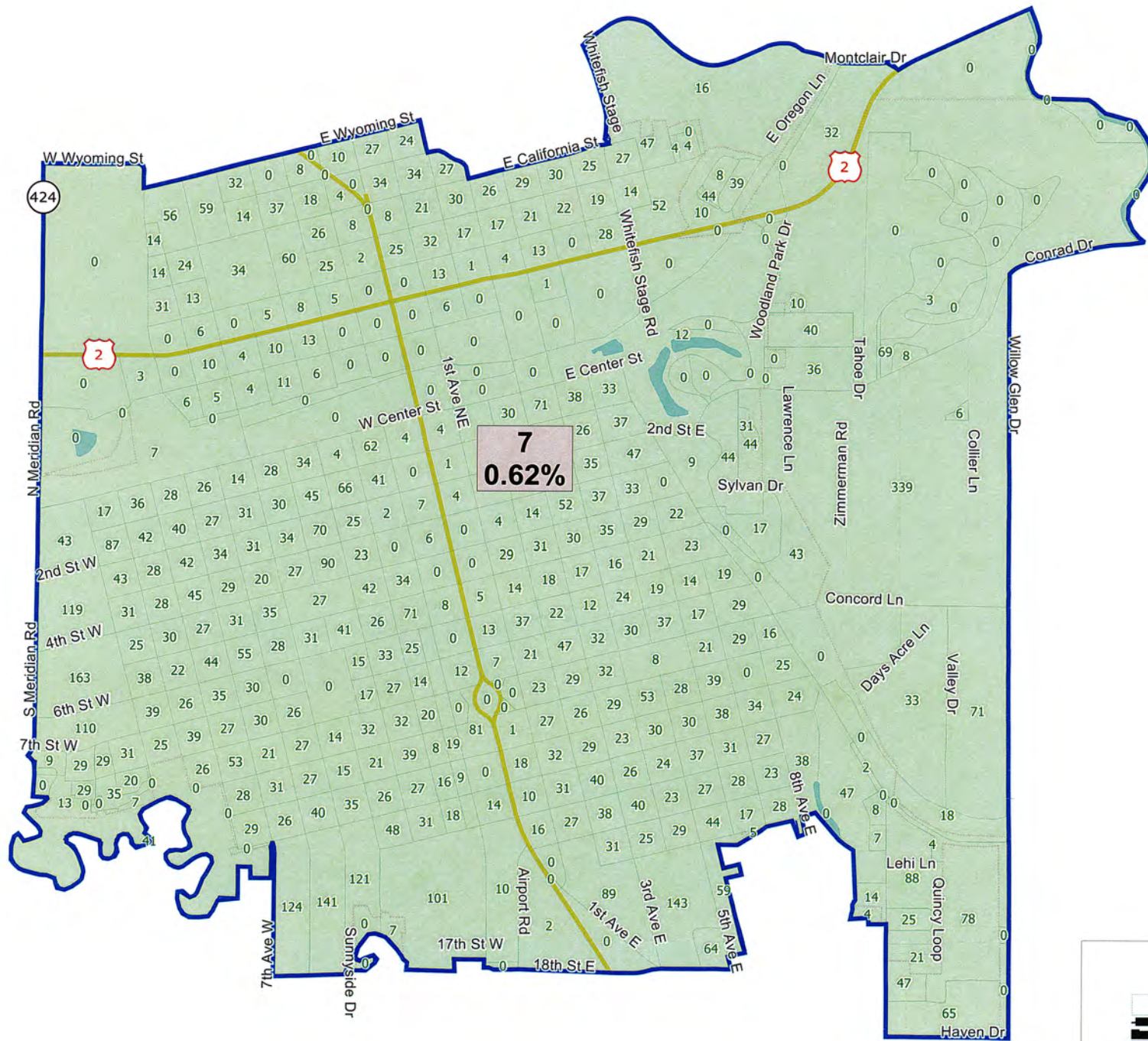
District: 5
HouseDistricts_adopted_12_6_12



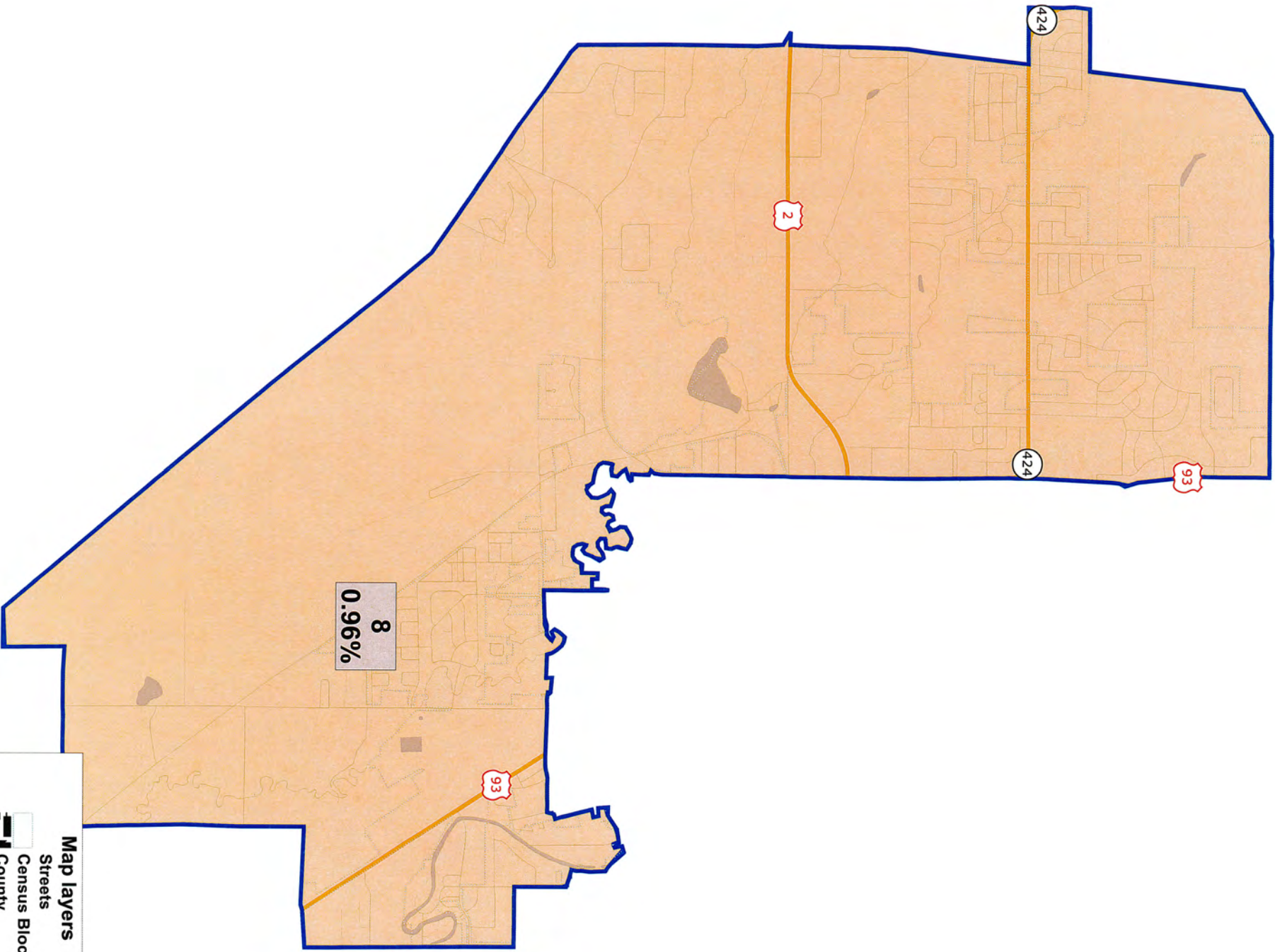
6
0.6%

District: 6
HouseDistricts_adopted_12_6_12



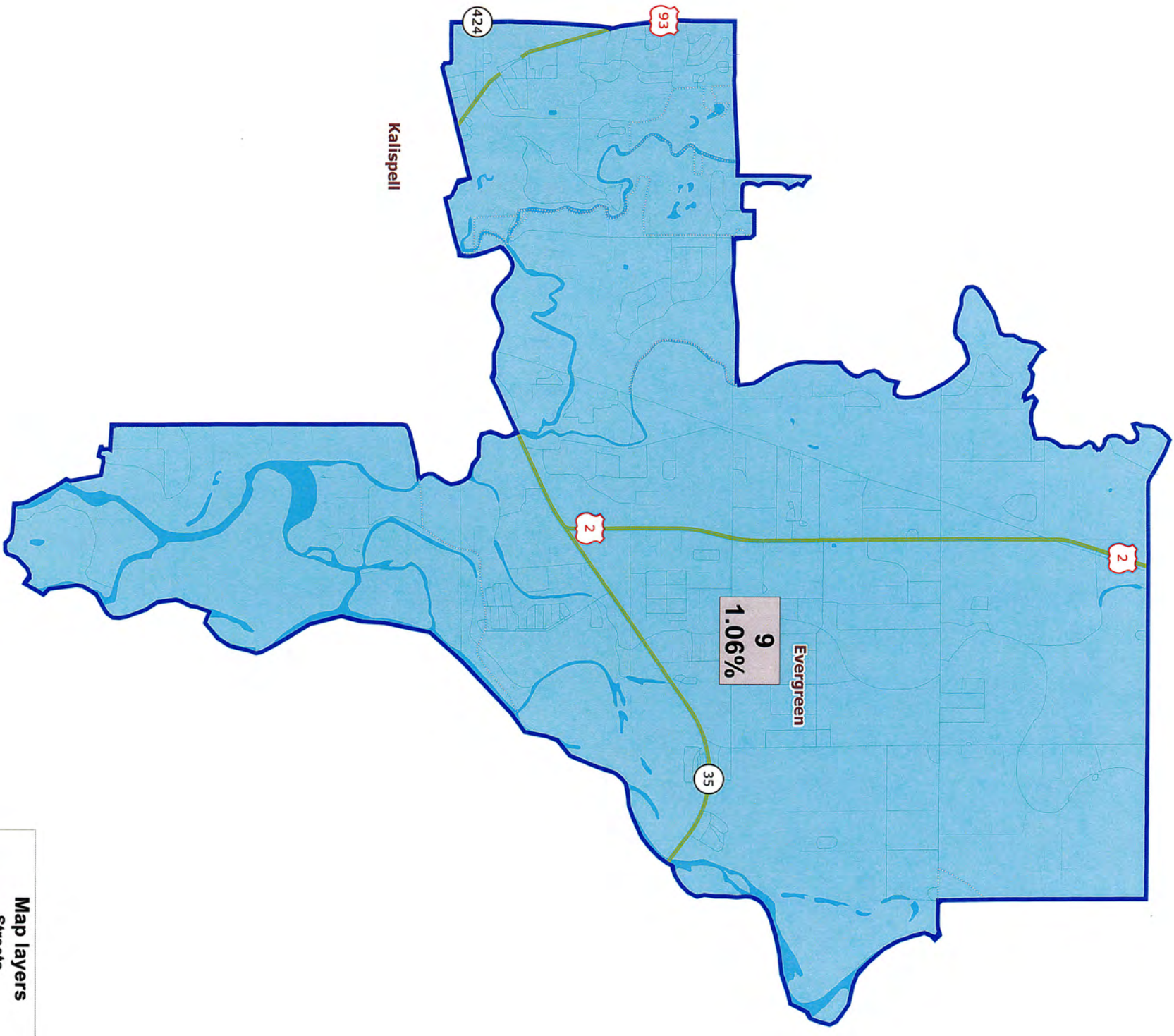


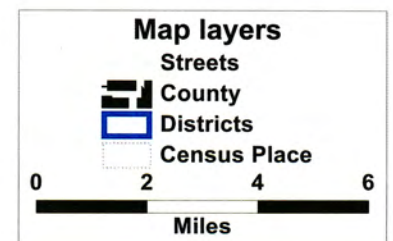
District: 7
HouseDistricts_adopted_12_6_12



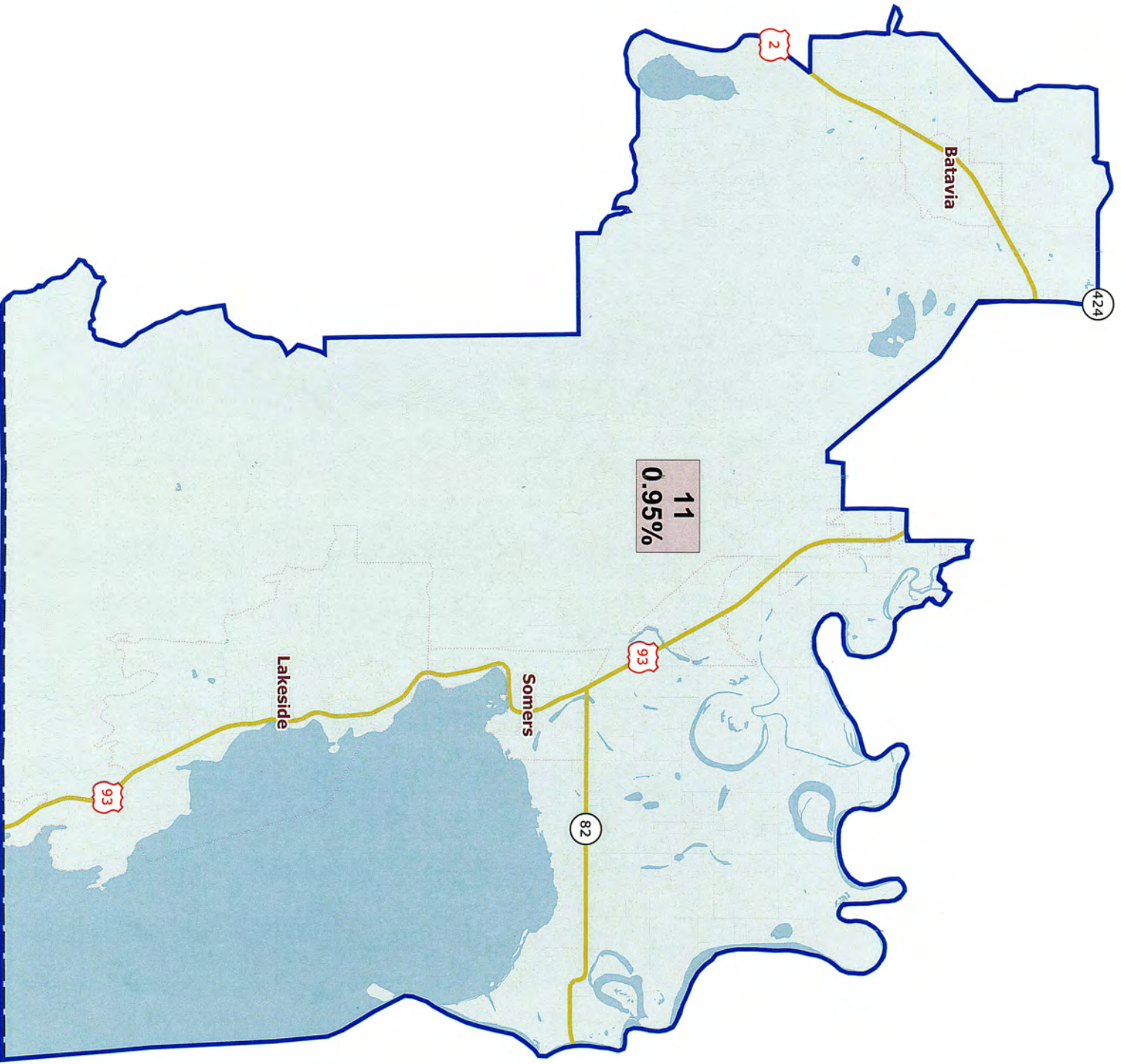
District: 8
HouseDistricts_adopted_12_6_12







District: 10
HouseDistricts_adopted_12_6_12

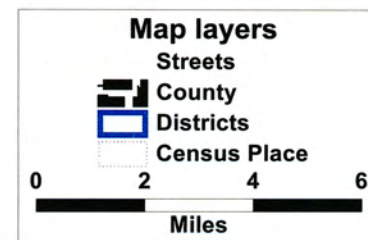


Map layers

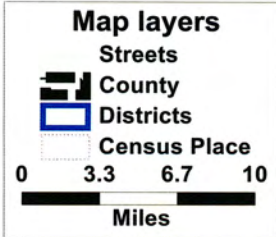


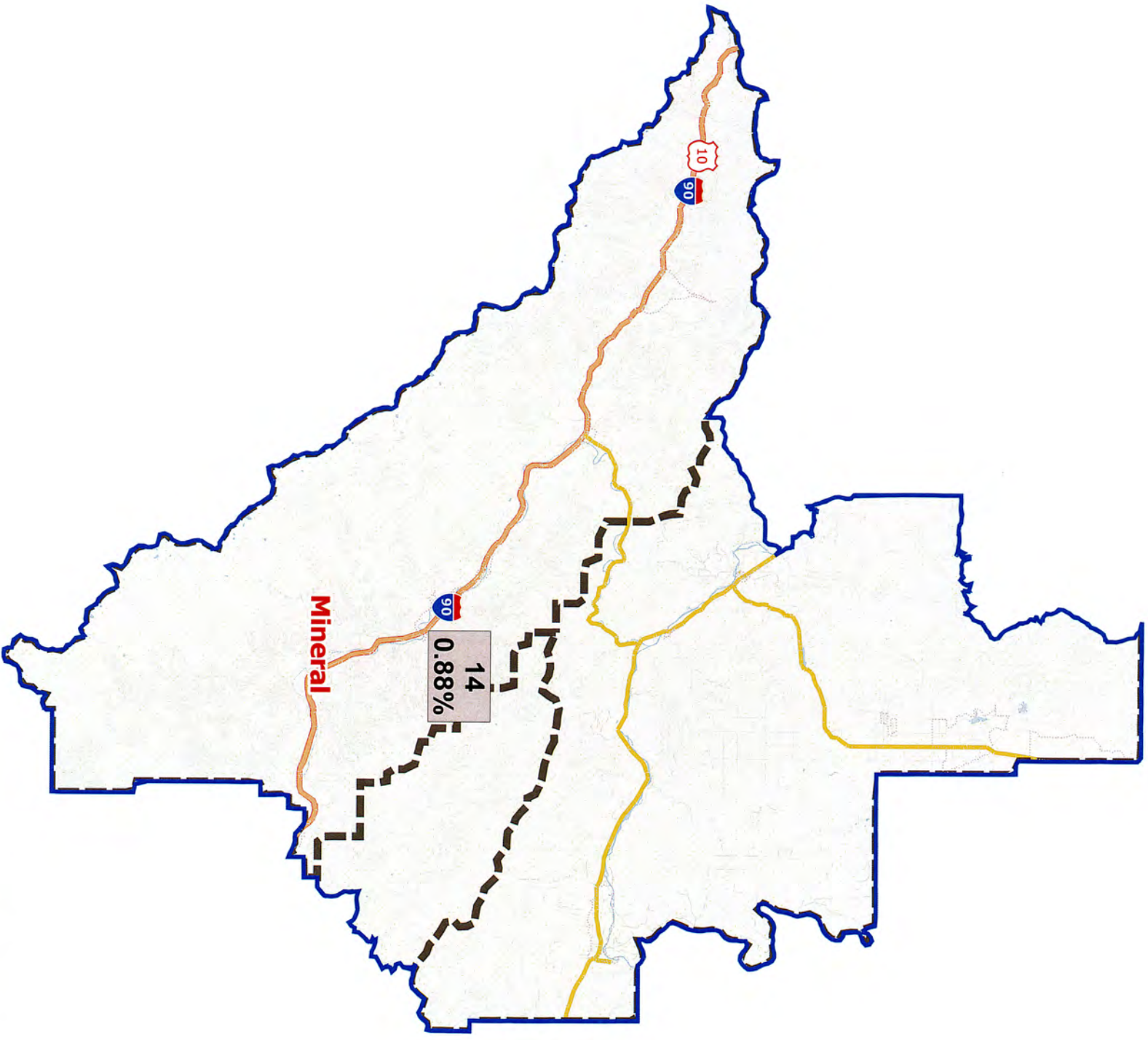
District: 11

HouseDistricts_adopted_12_6_12



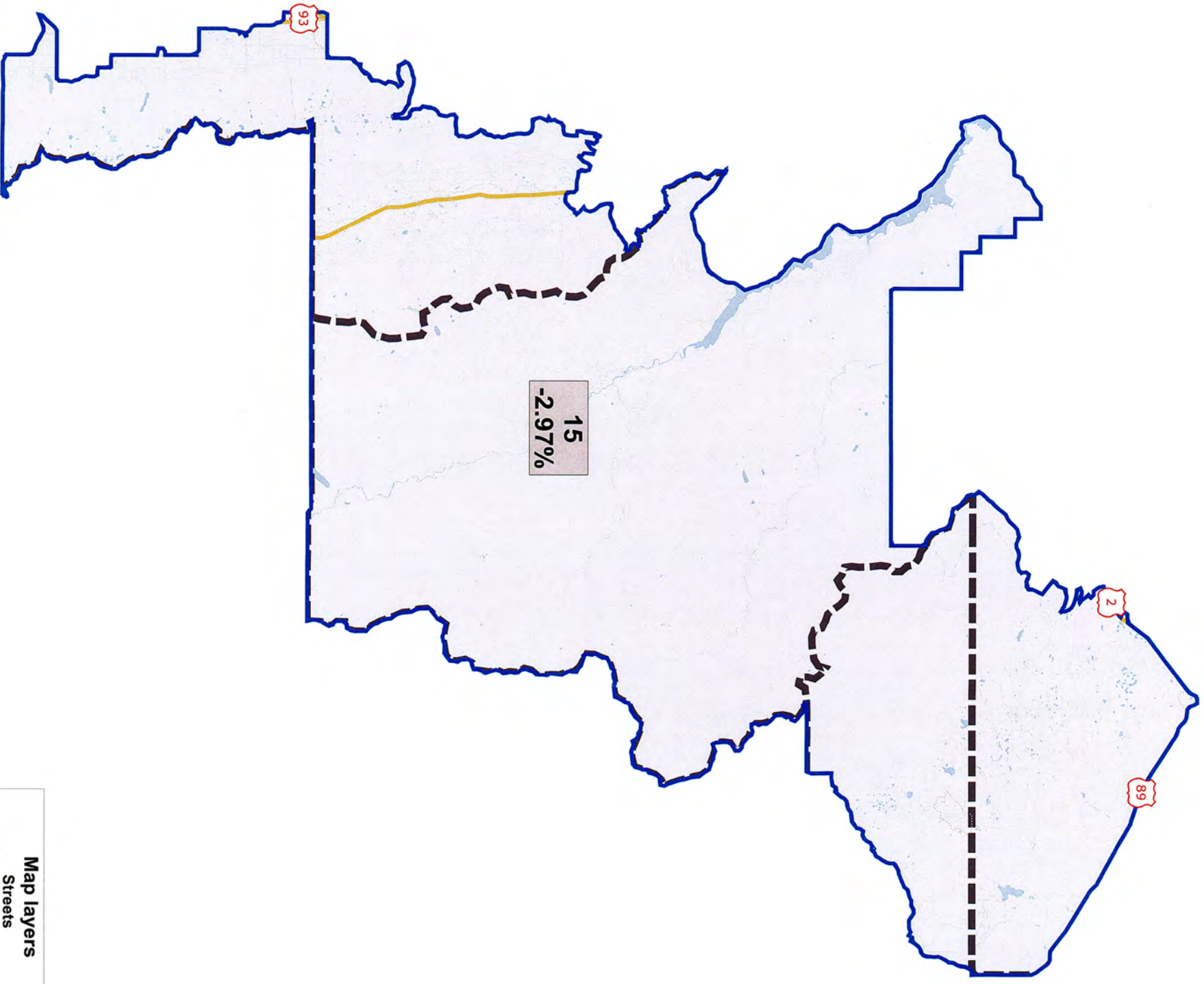
District: 12
HouseDistricts_adopted_12_6_12



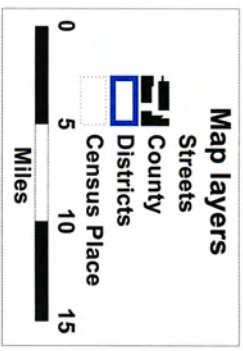


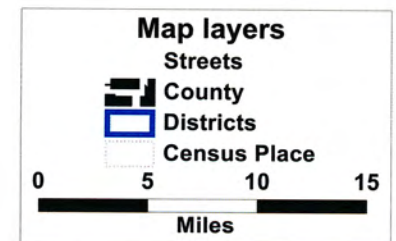
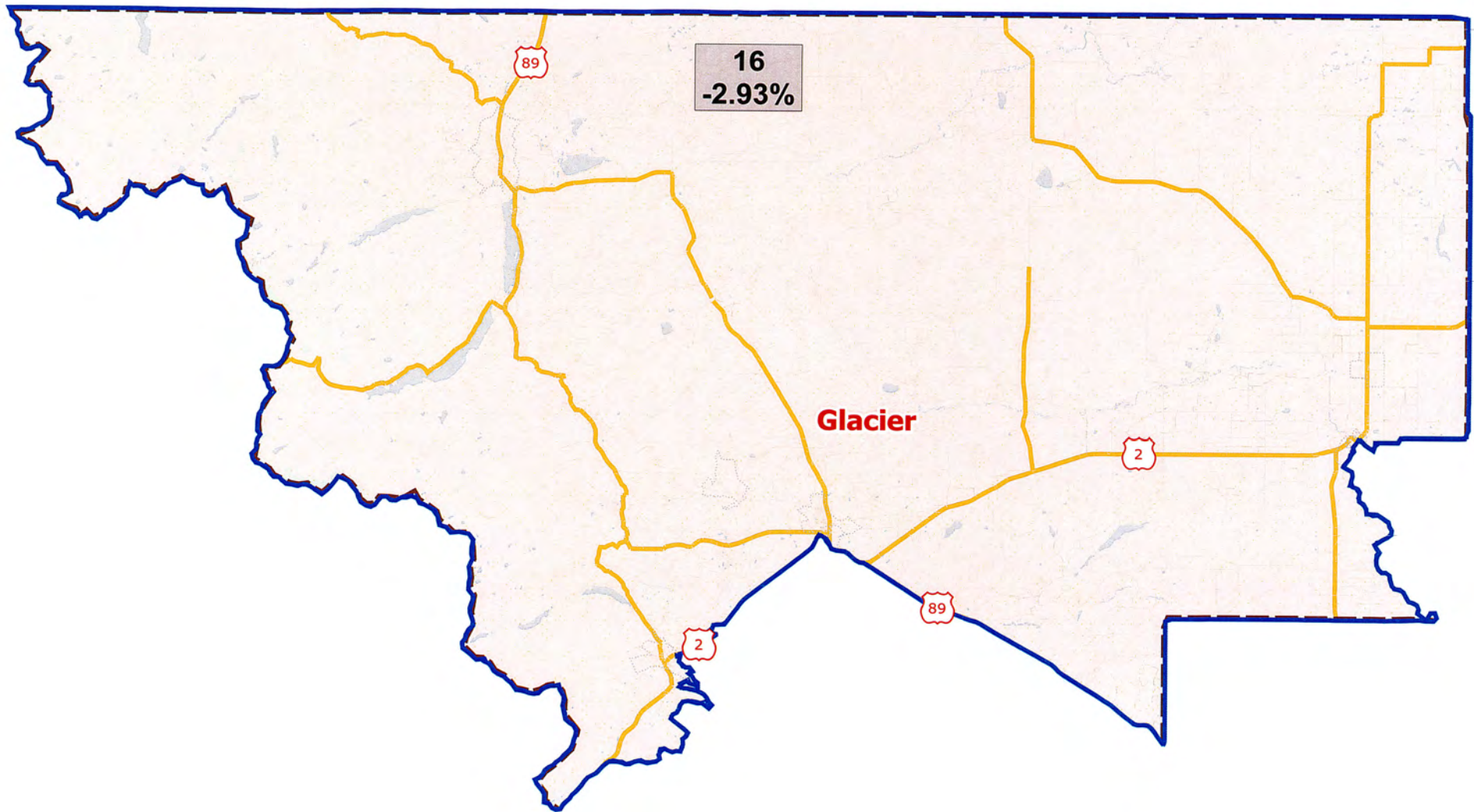
District: 14
HouseDistricts_adopted_12_6_12



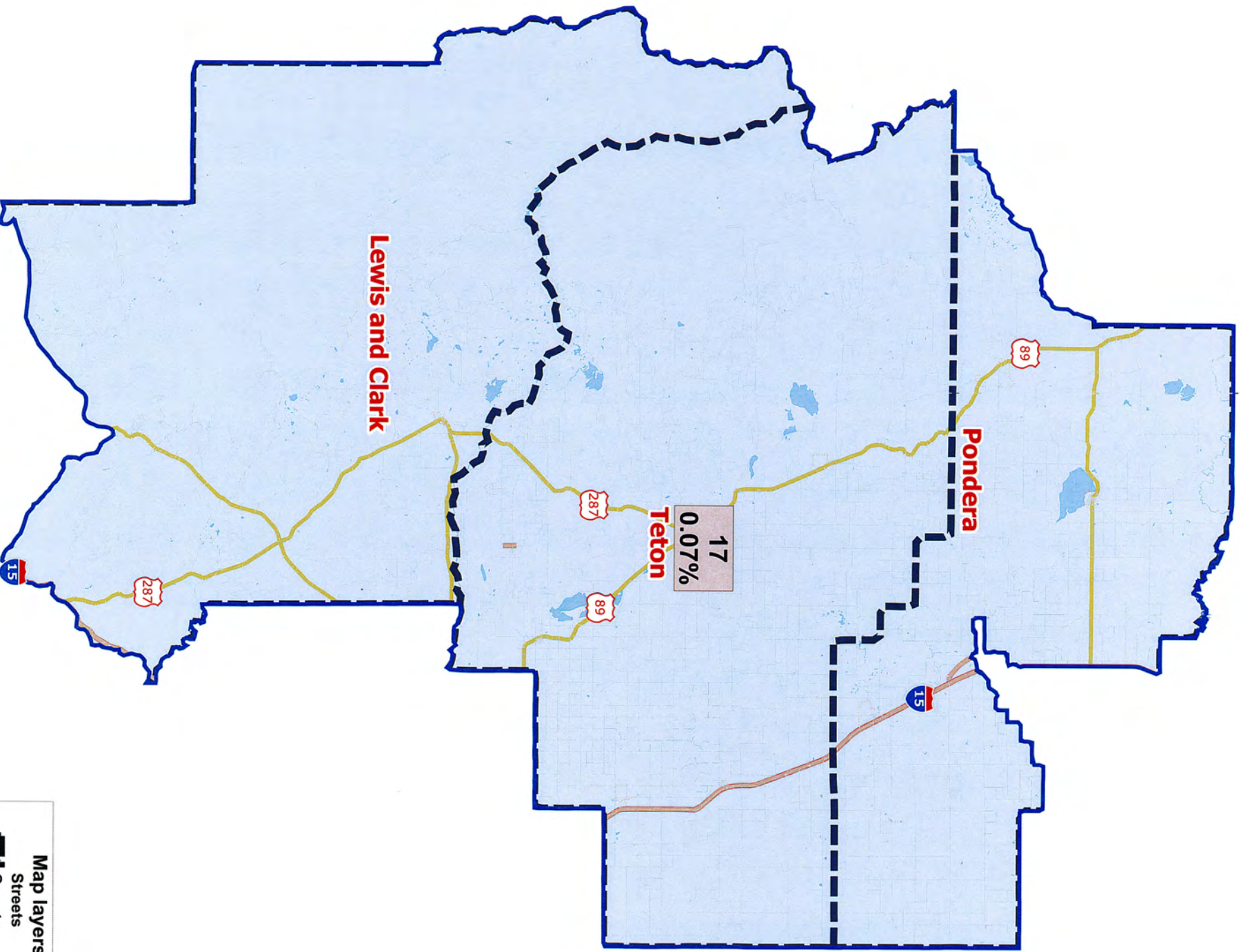


District: 15
HouseDistricts_adopted_12_6_12



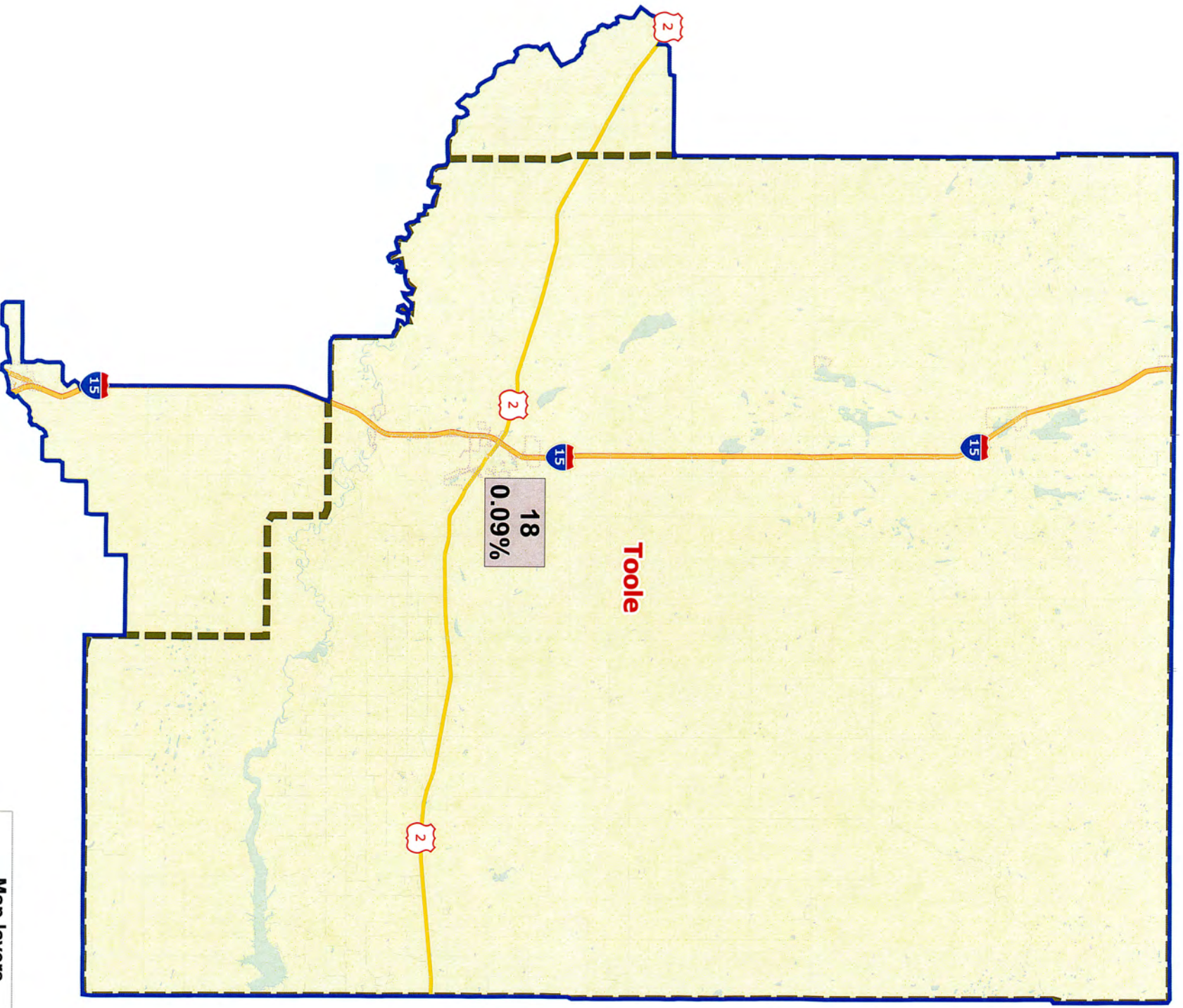


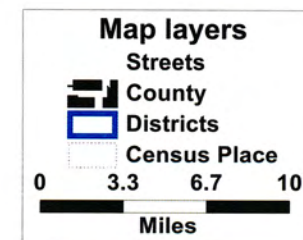
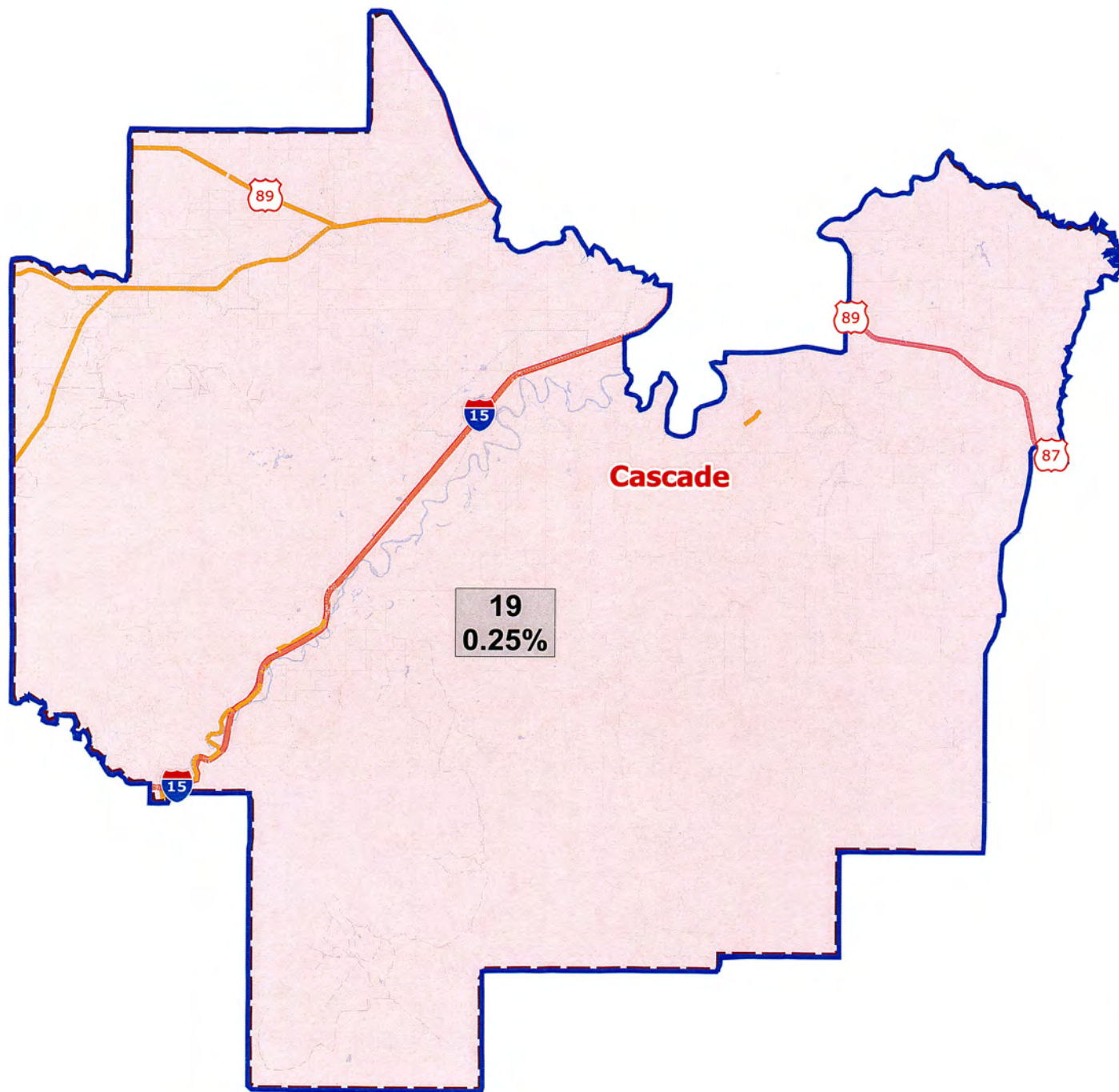
District: 16
HouseDistricts_adopted_12_6_12



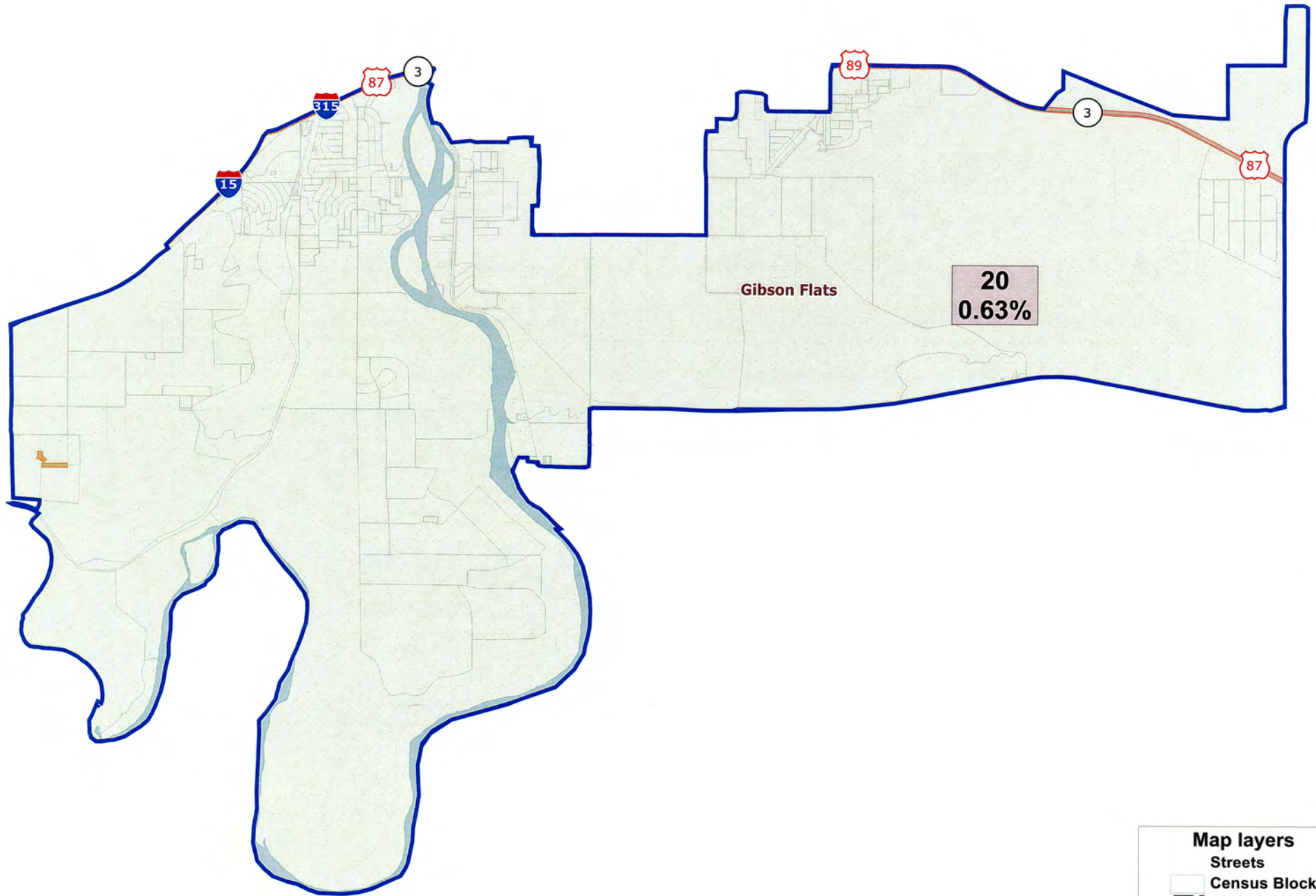
District: 17

HouseDistricts_adopted_12_6_12

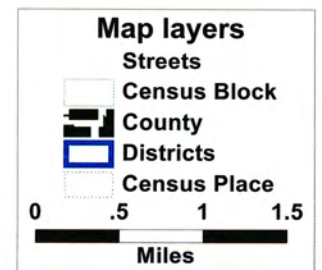


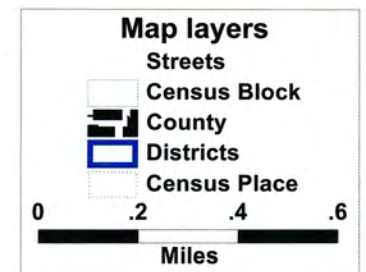
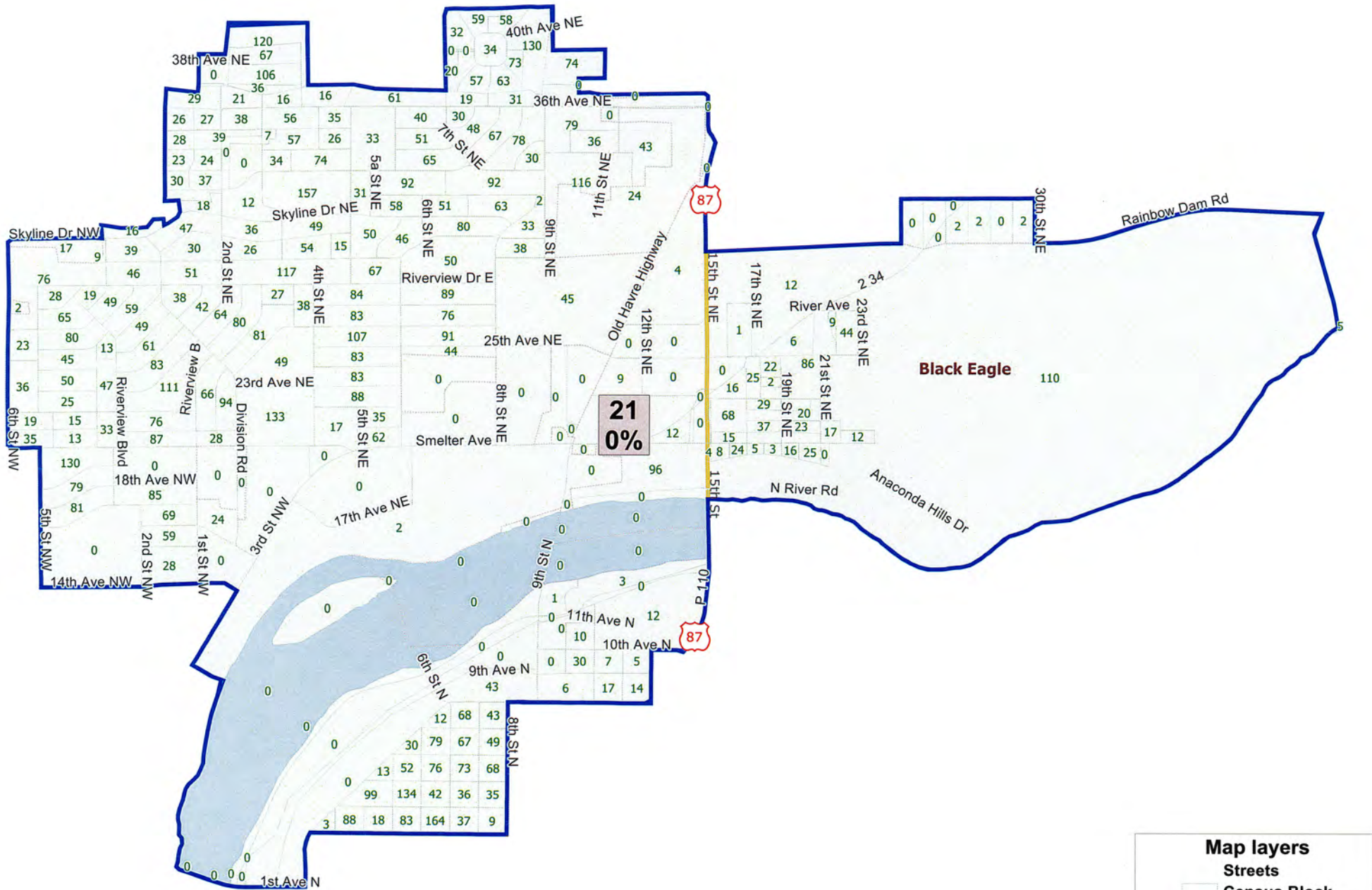


District: 19
HouseDistricts_adopted_12_6_12

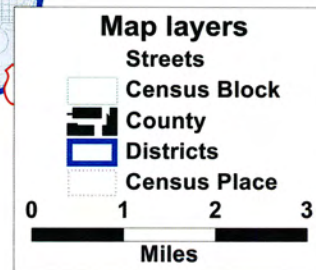
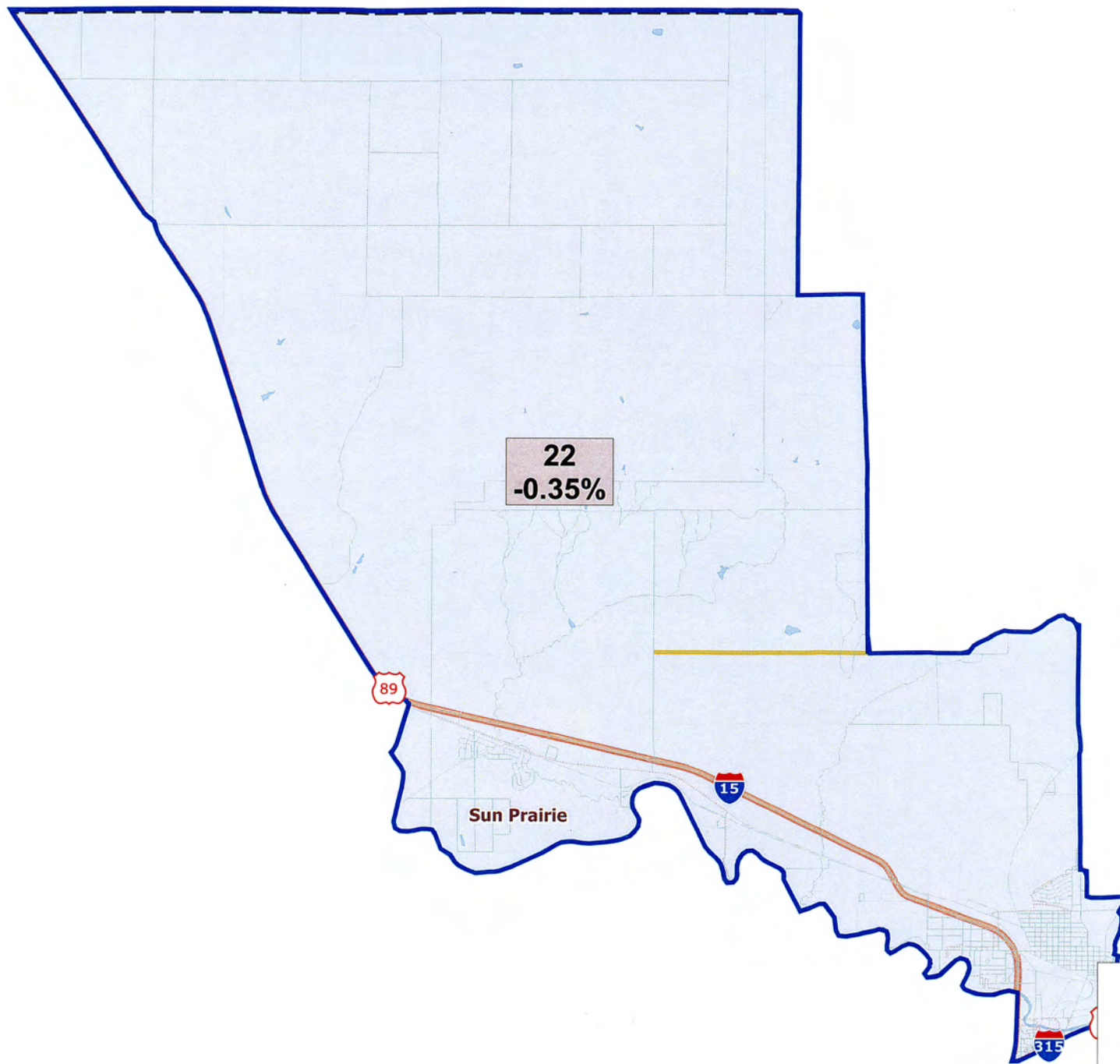


District: 20
HouseDistricts_adopted_12_6_12

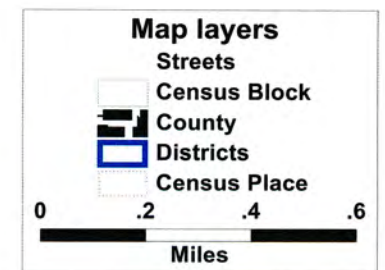
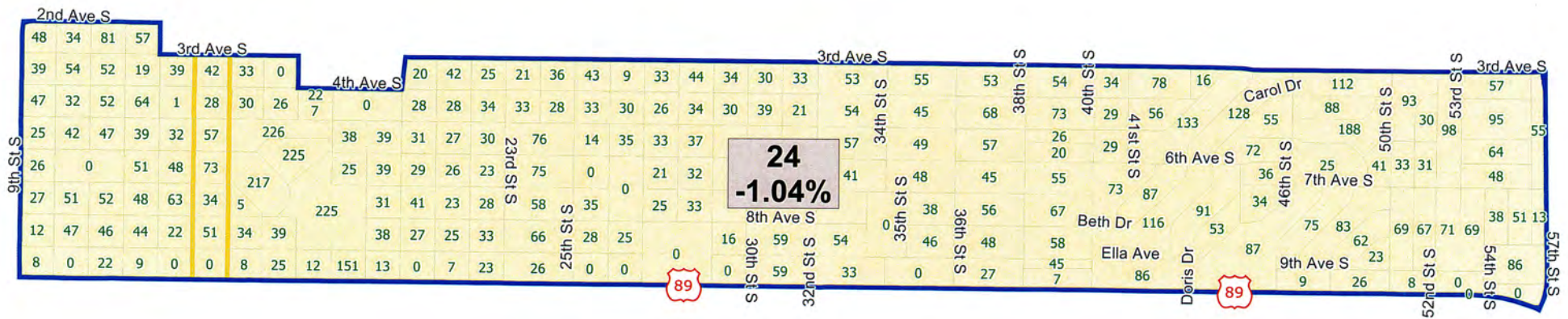




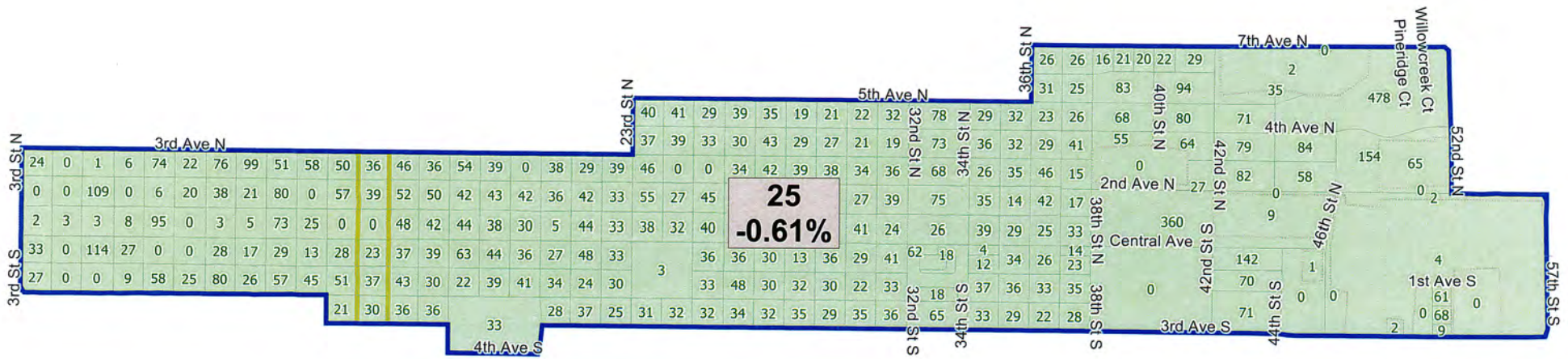
District: 21
HouseDistricts_adopted_12_6_12



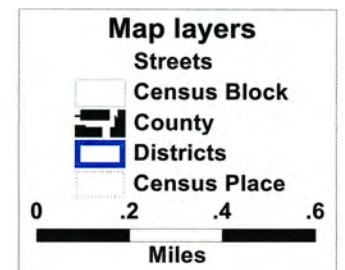
District: 22
HouseDistricts_adopted_12_6_12

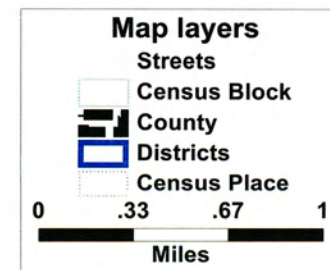
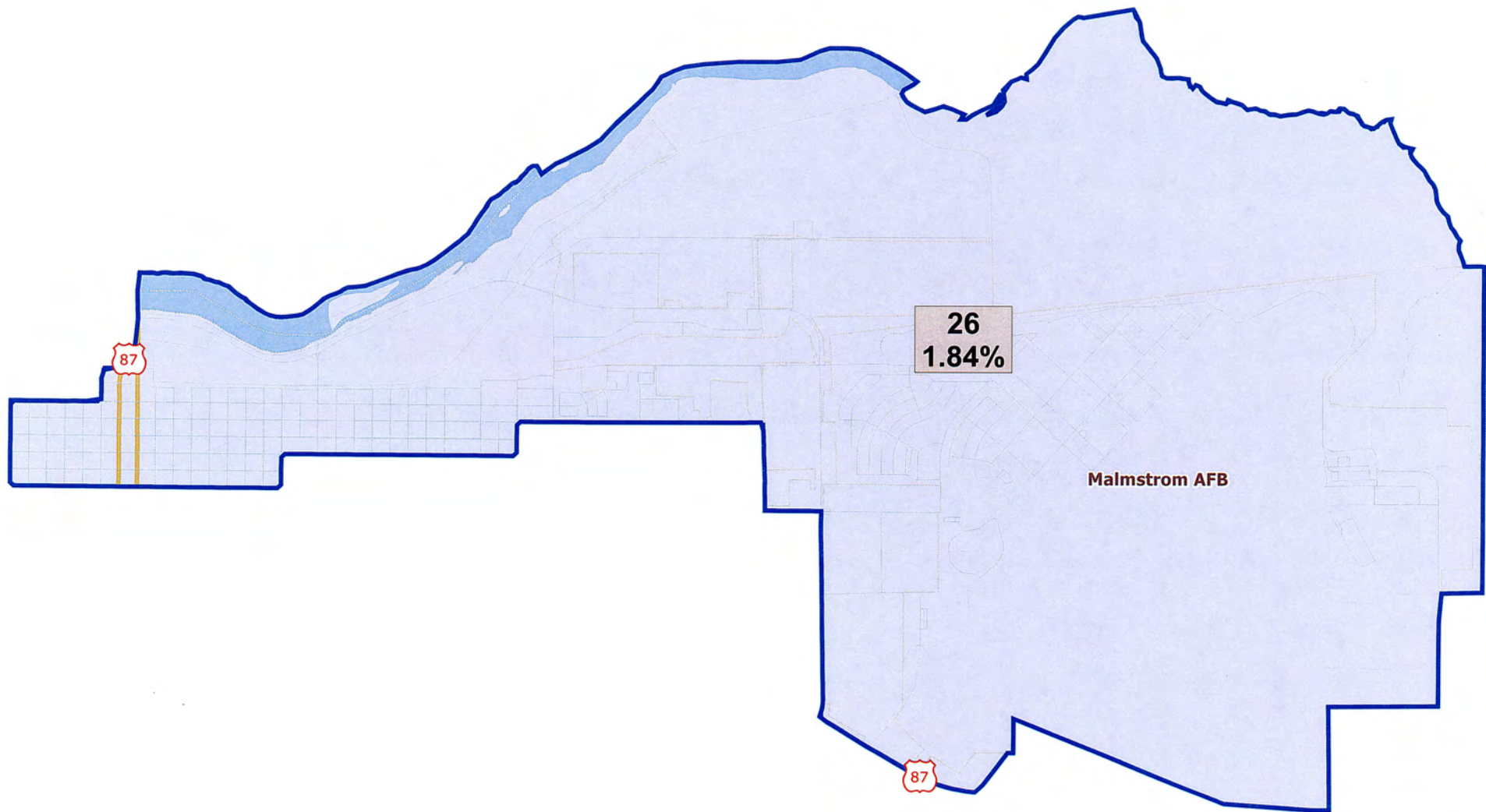


District: 24
HouseDistricts_adopted_12_6_12

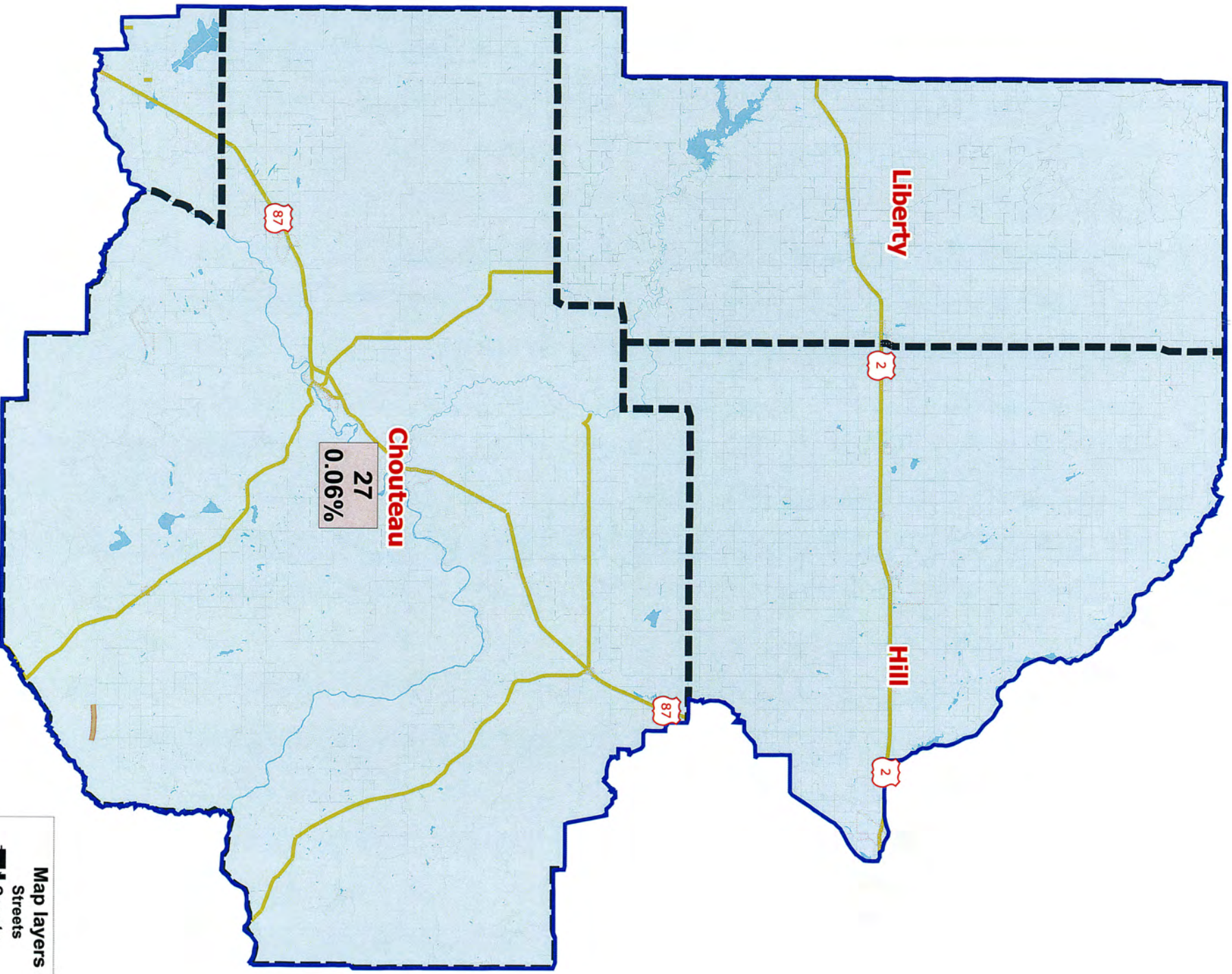


District: 25
HouseDistricts_adopted_12_6_12





District: 26
HouseDistricts_adopted_12_6_12

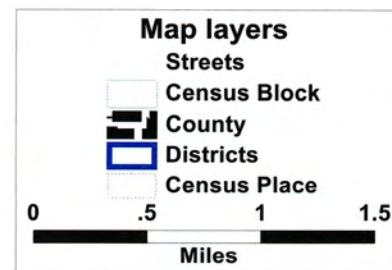
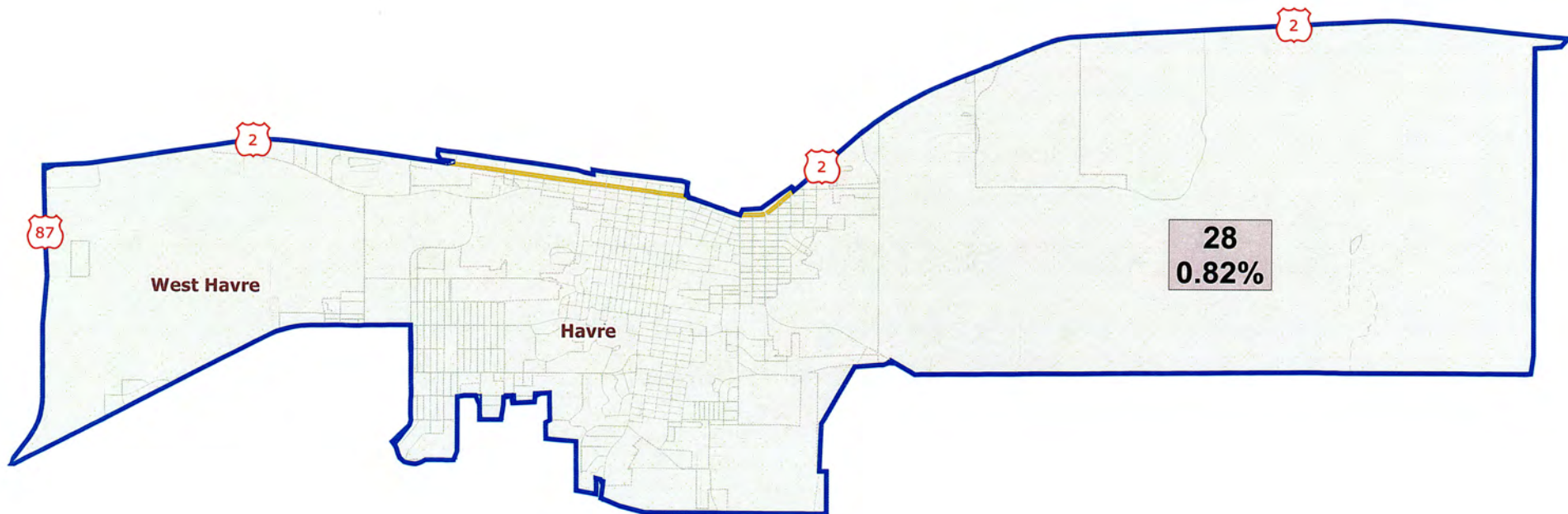


District: 27

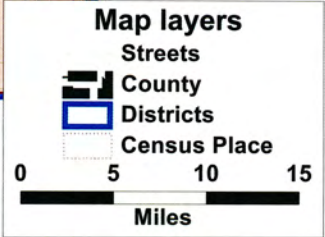
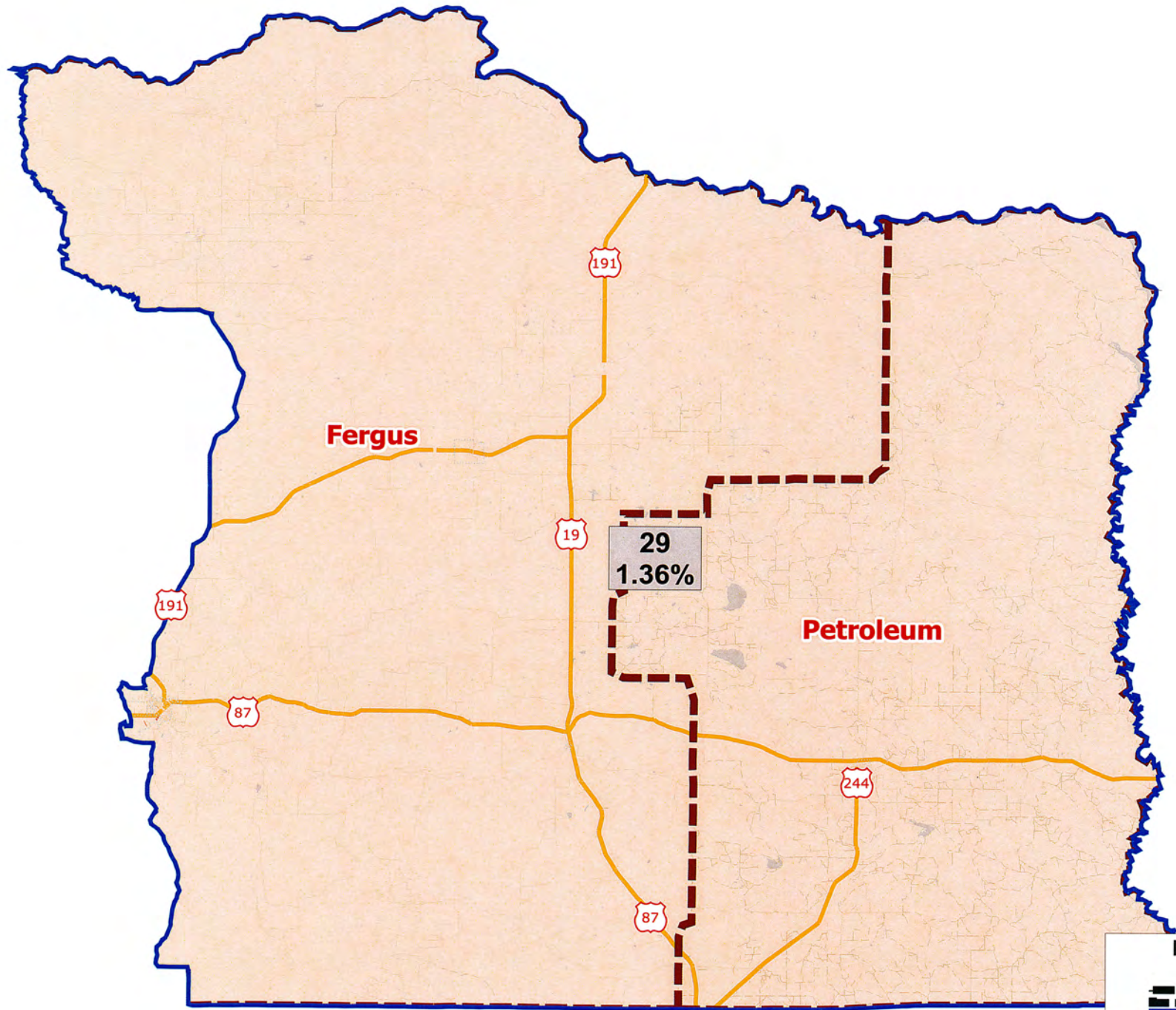
HouseDistricts_adopted_12_6_12

Map layers

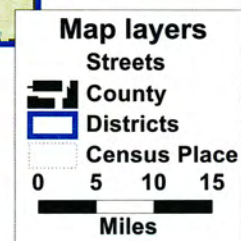
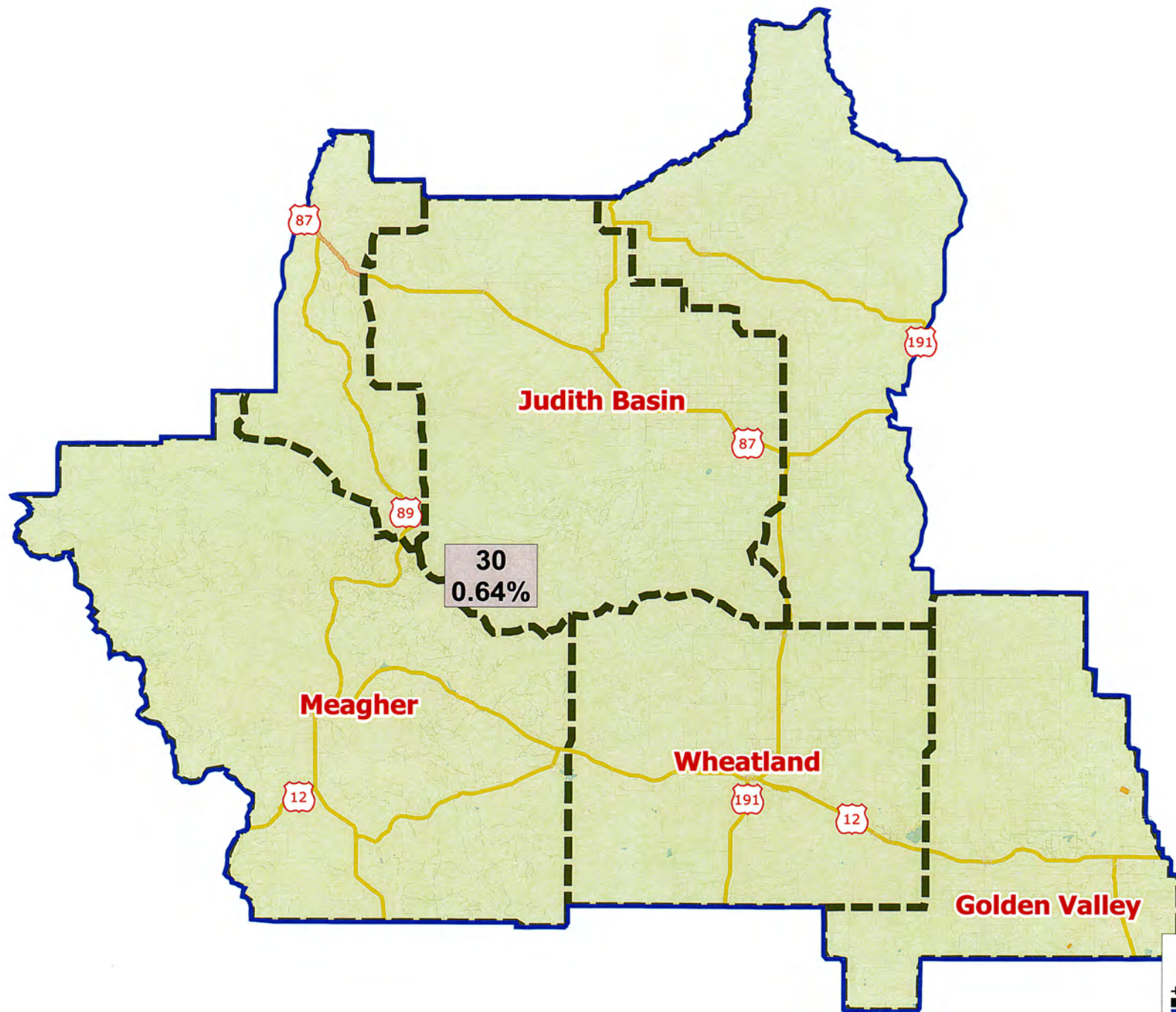




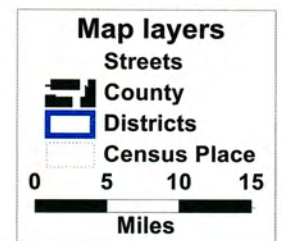
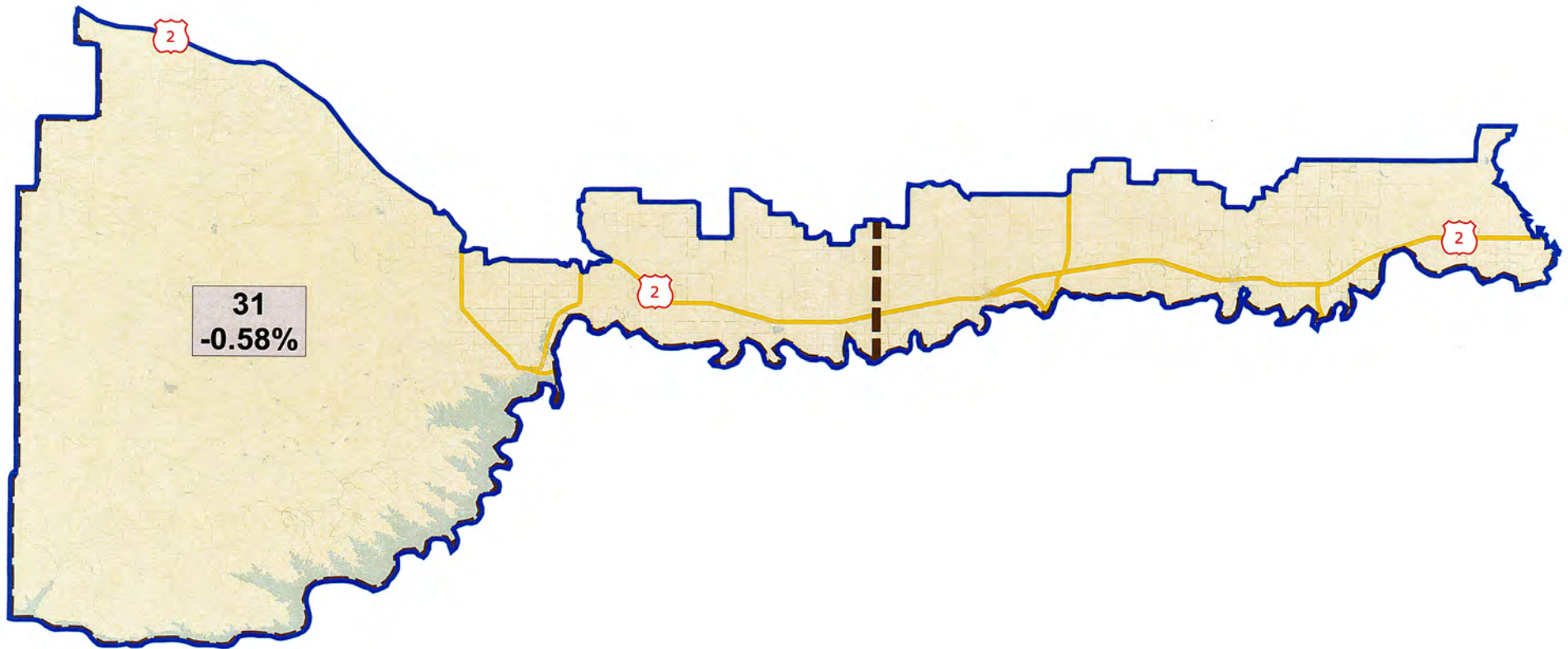
District: 28
HouseDistricts_adopted_12_6_12



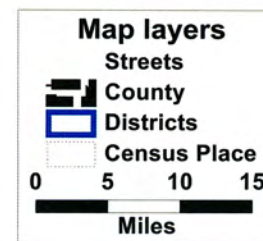
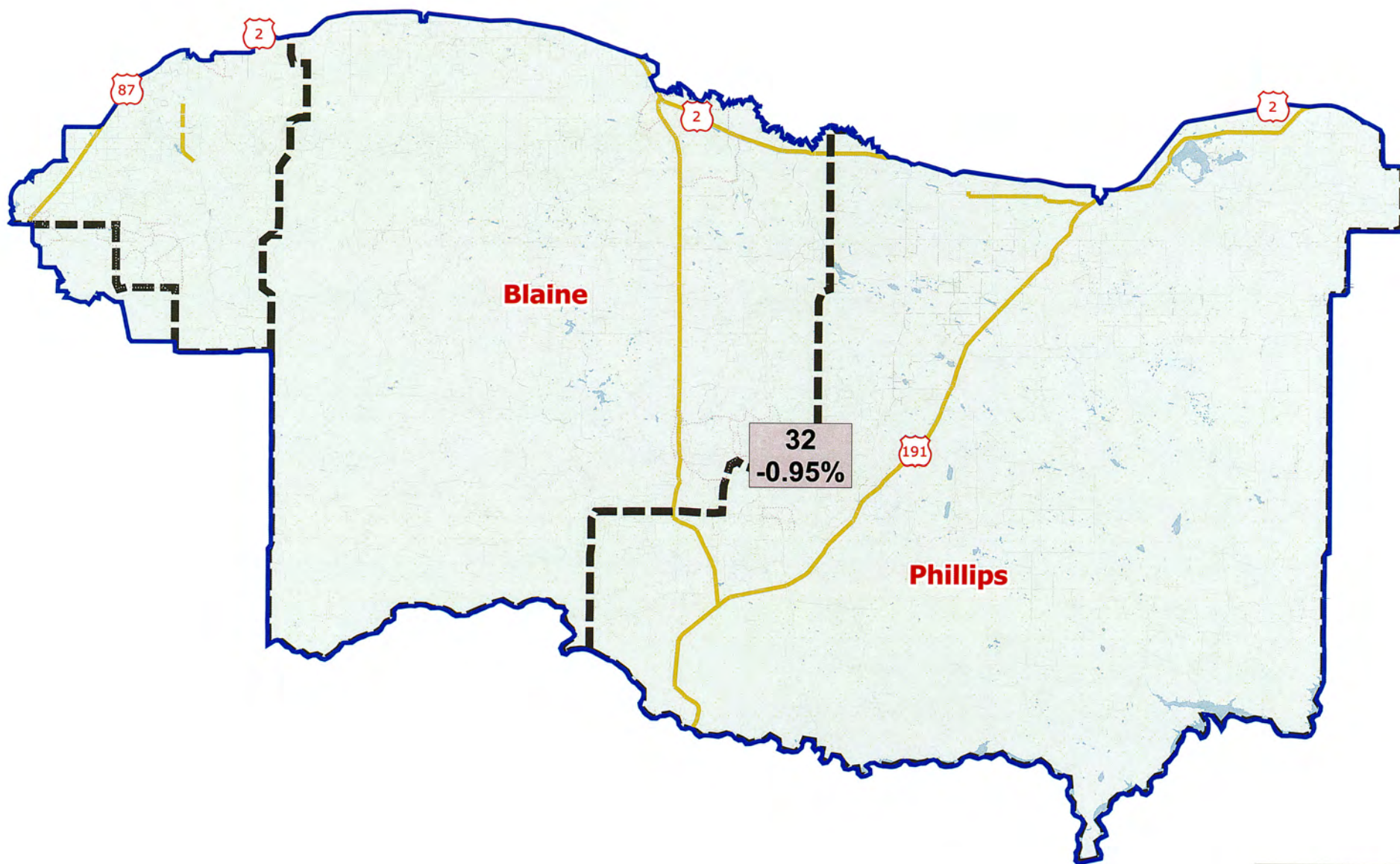
District: 29
HouseDistricts_adopted_12_6_12



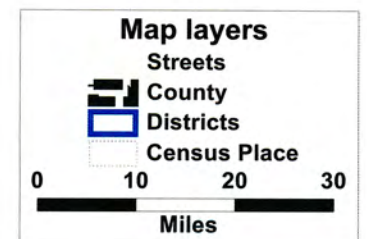
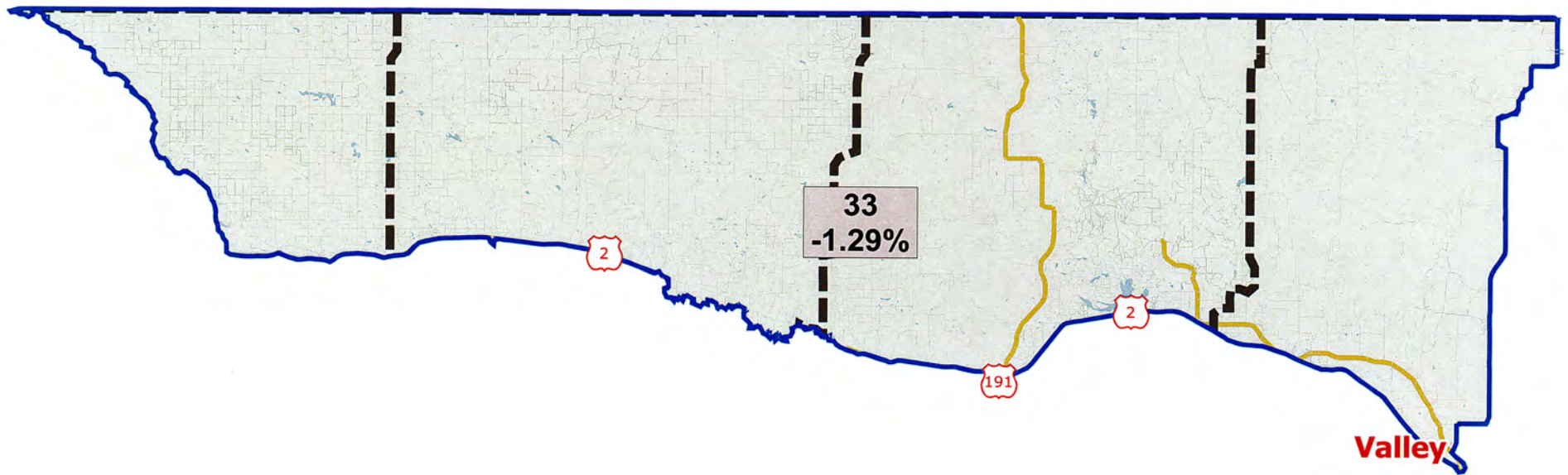
District: 30
HouseDistricts_adopted_12_6_12



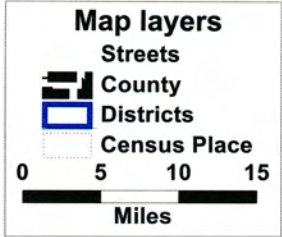
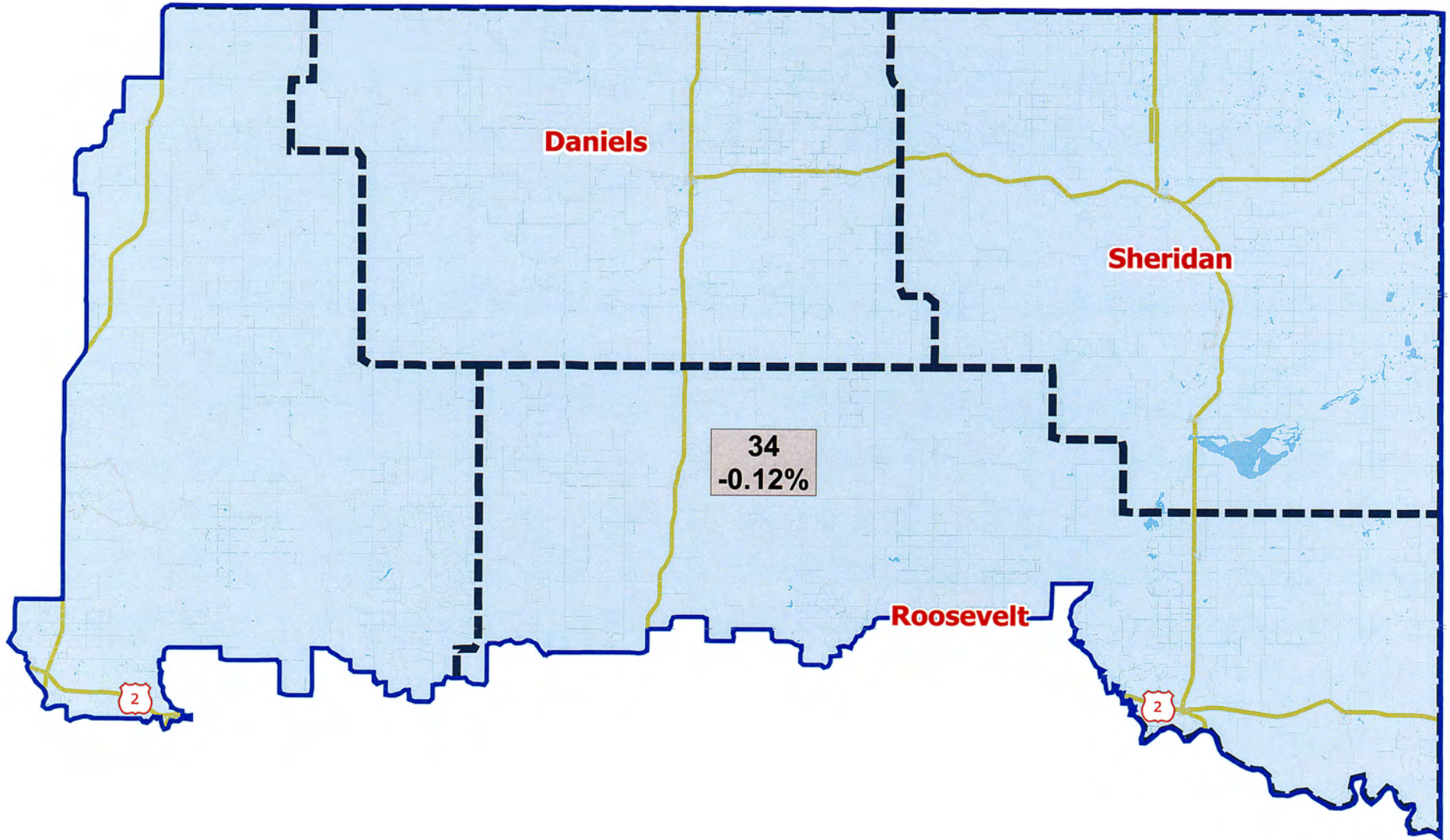
District: 31
HouseDistricts_adopted_12_6_12

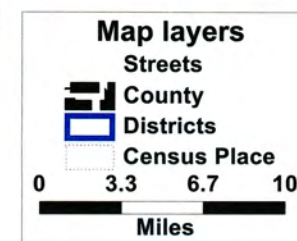
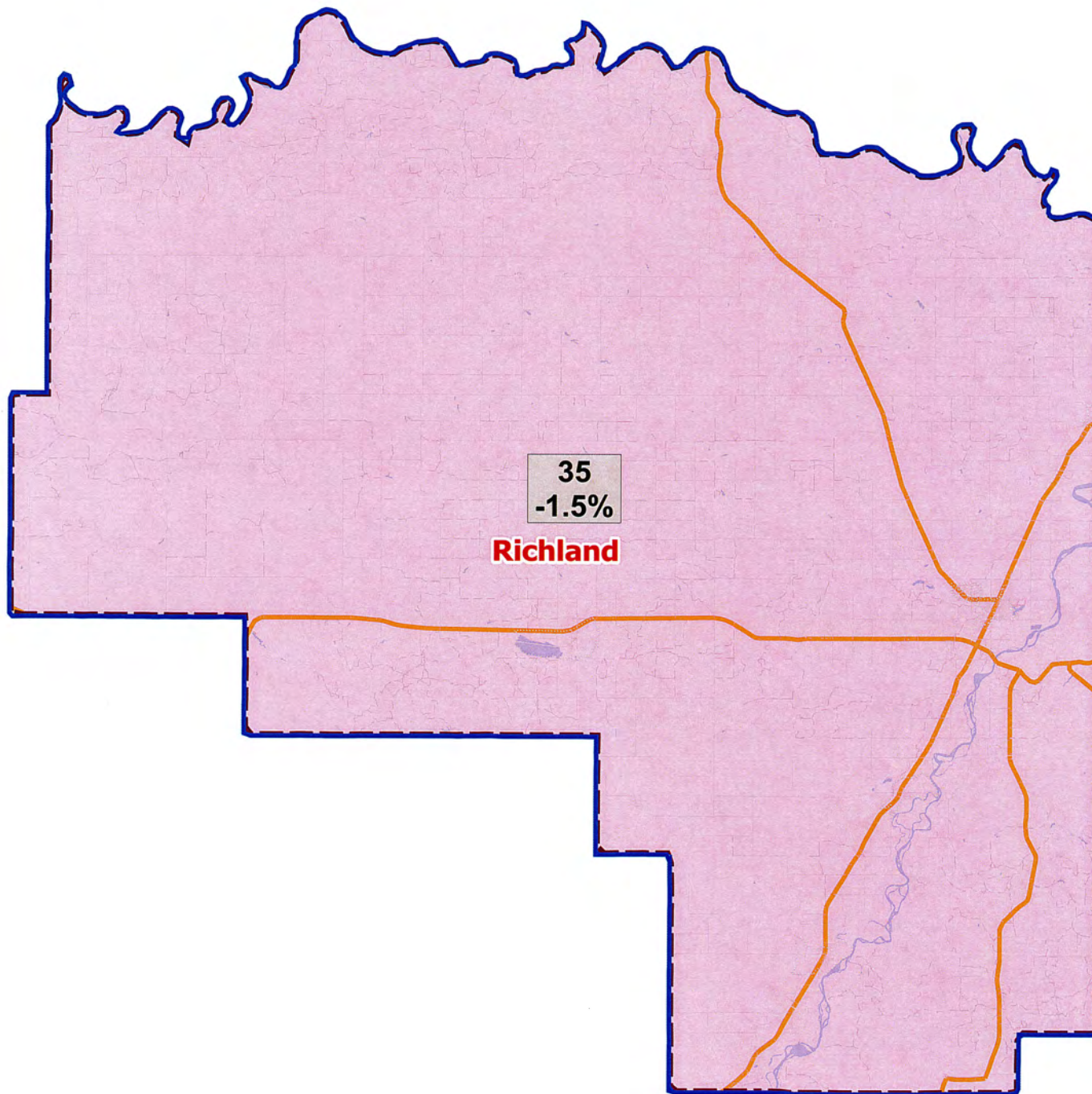


District: 32
HouseDistricts_adopted_12_6_12

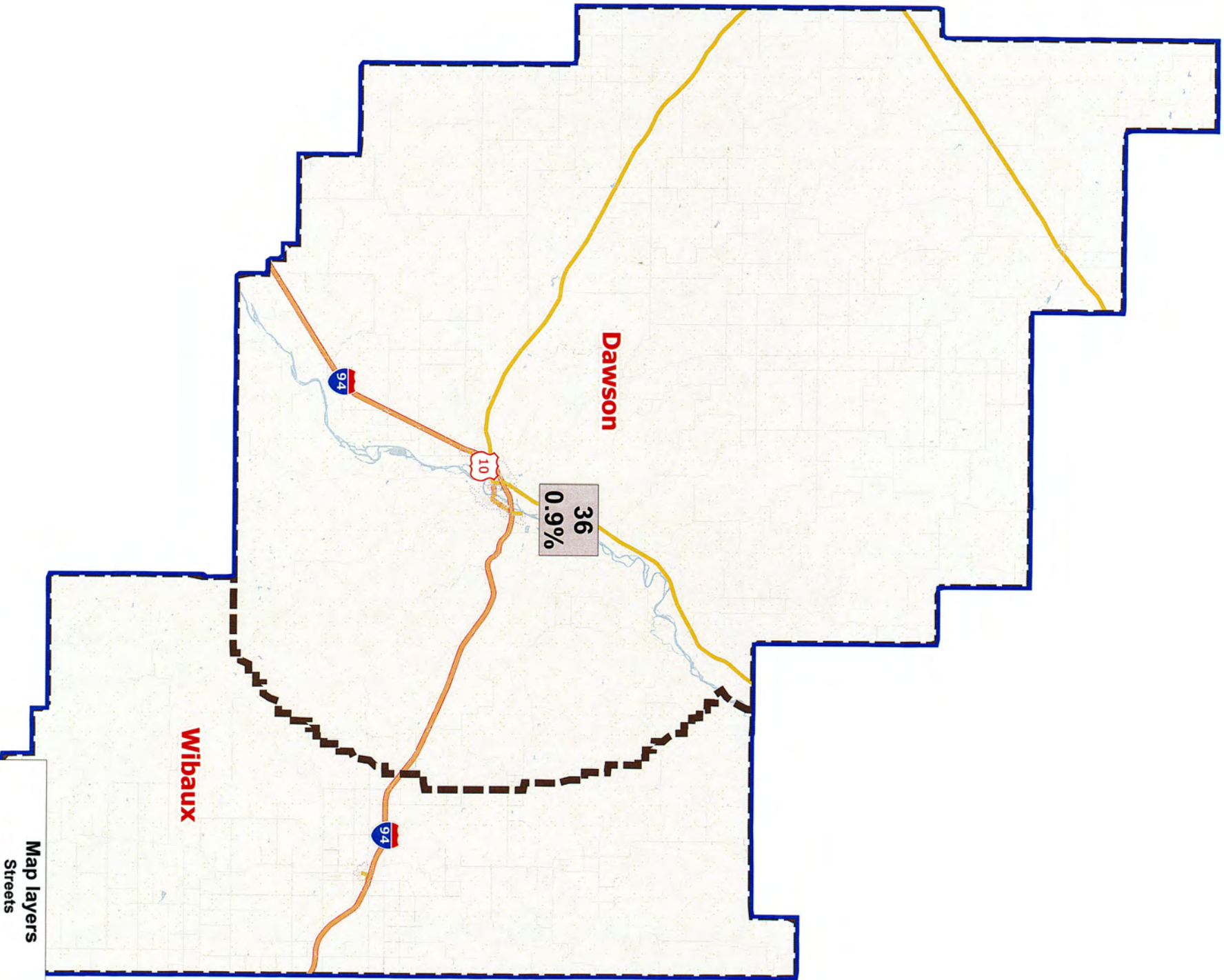


District: 33
HouseDistricts_adopted_12_6_12

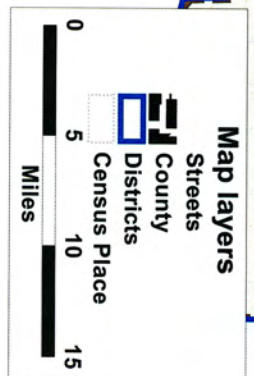


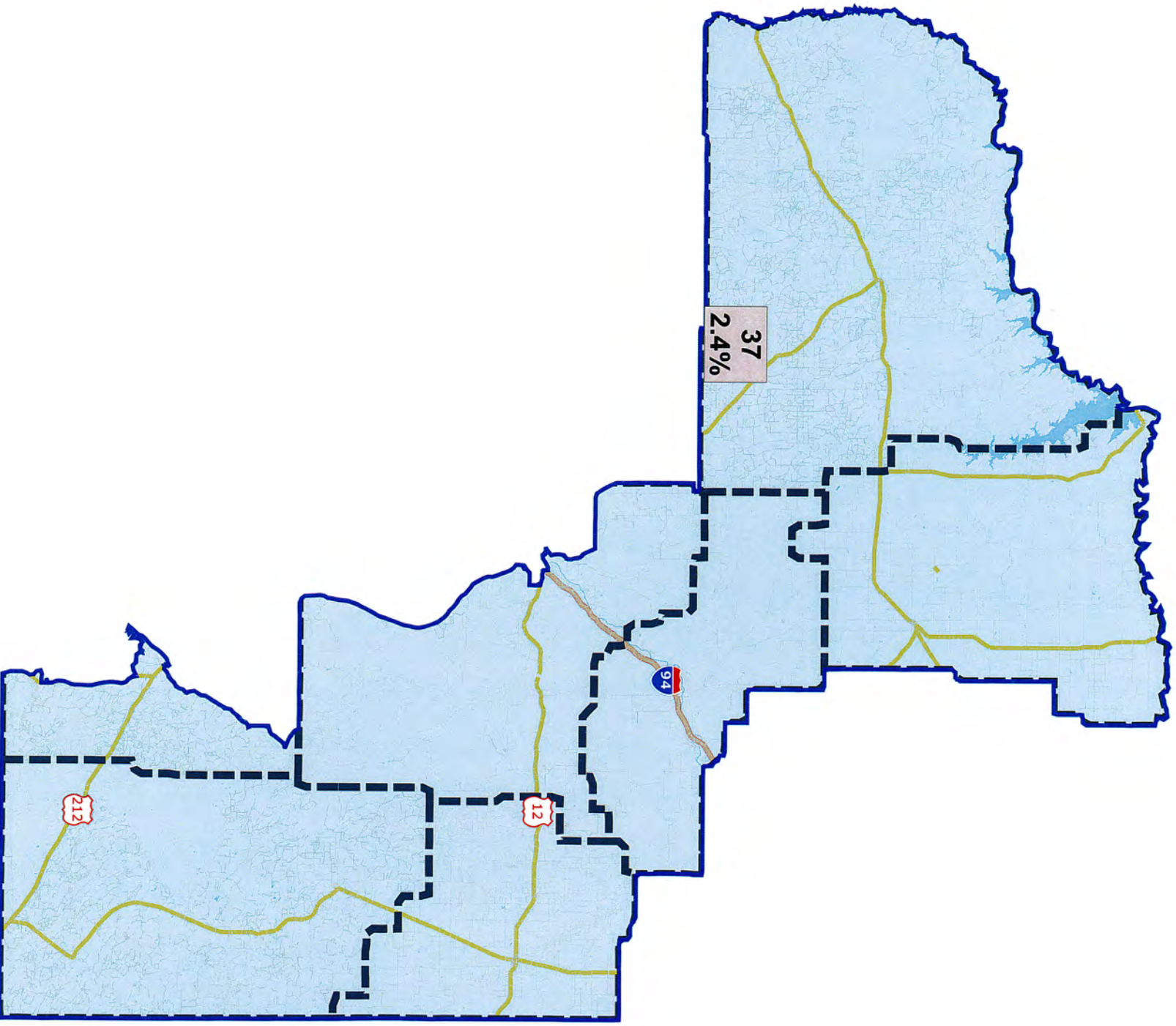


District: 35
HouseDistricts_adopted_12_6_12

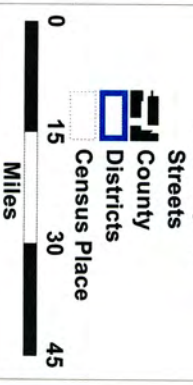


District: 36
HouseDistricts_adopted_12_6_12



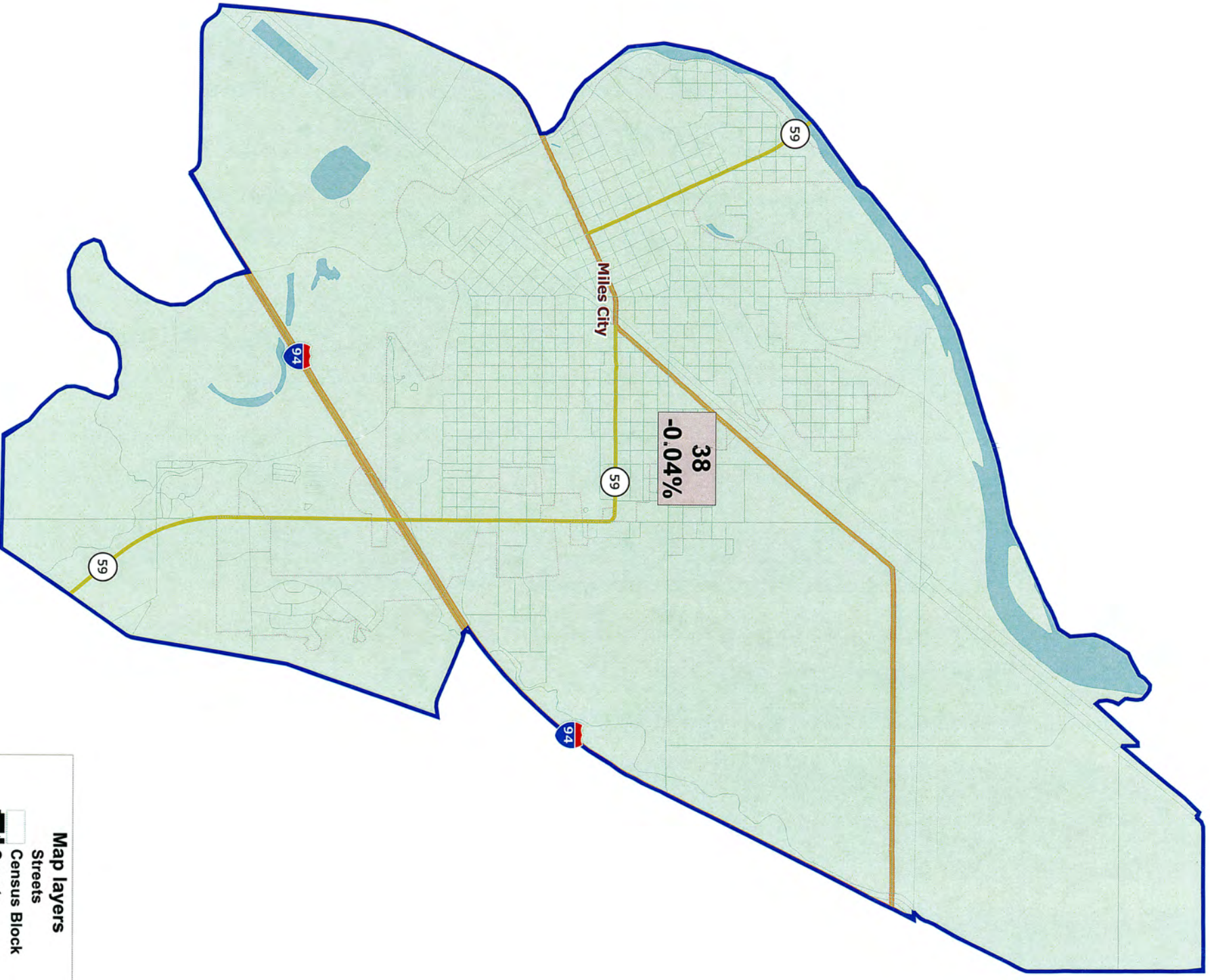


Map layers

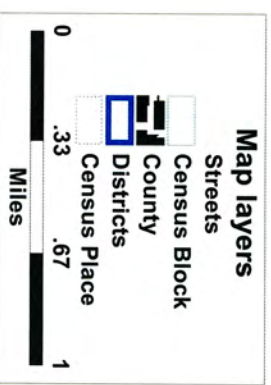


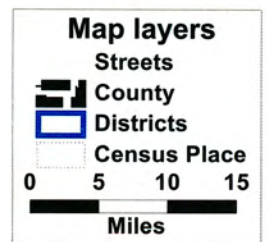
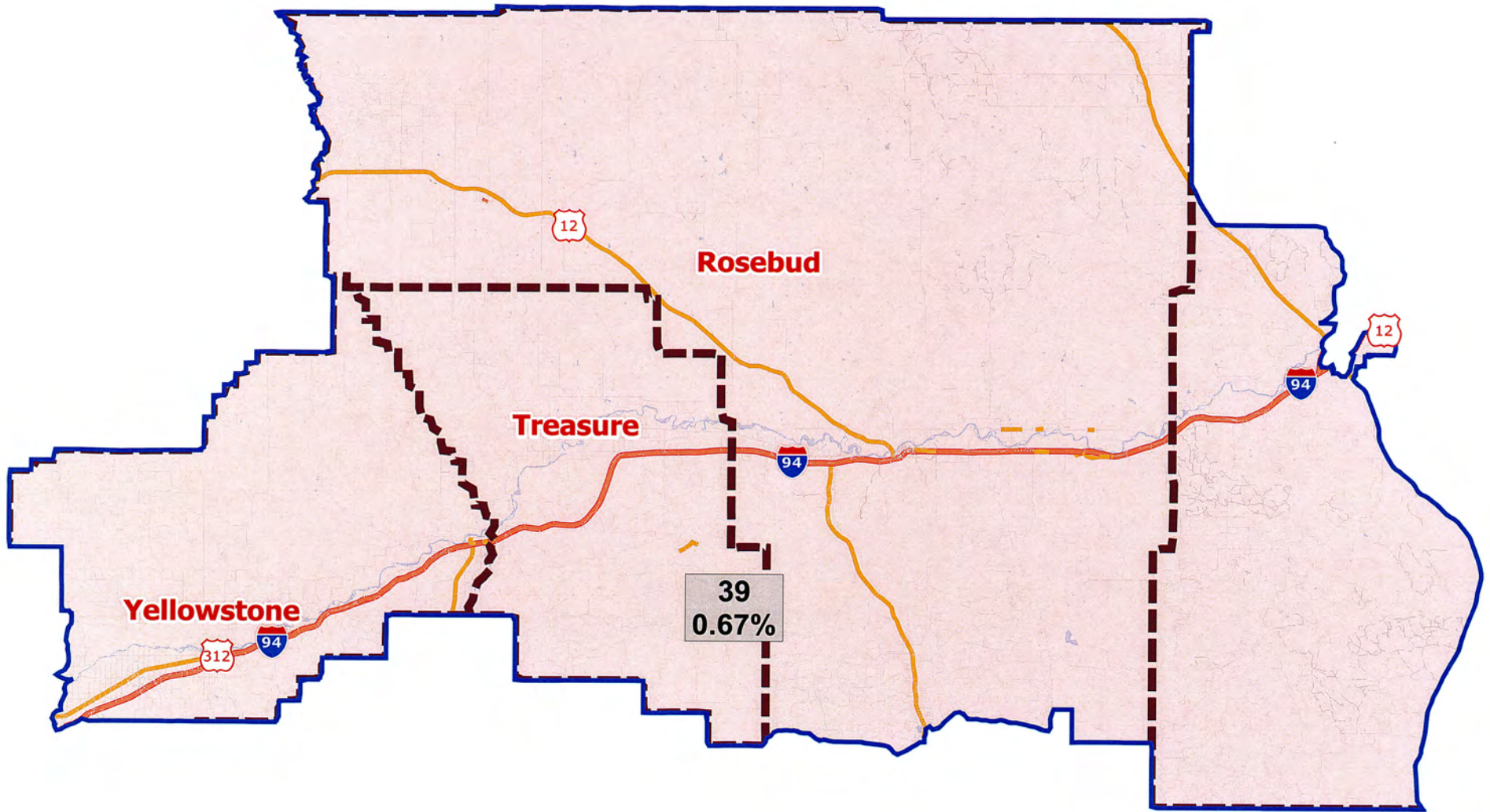
District: 37

HouseDistricts_adopted_12_6_12

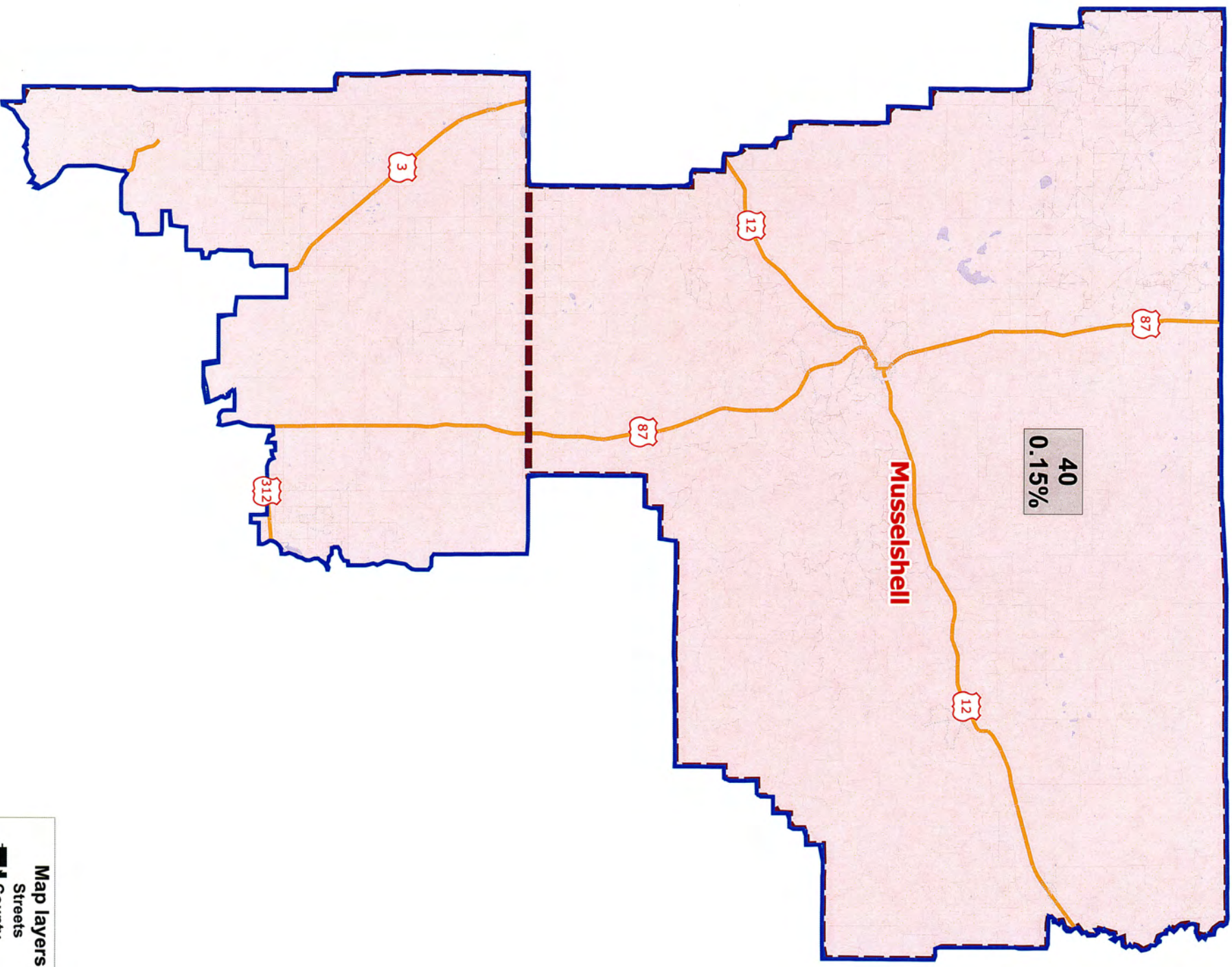


District: 38
HouseDistricts_adopted_12_6_12






District: 39
HouseDistricts_adopted_12_6_12

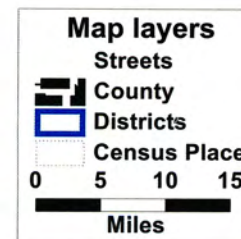
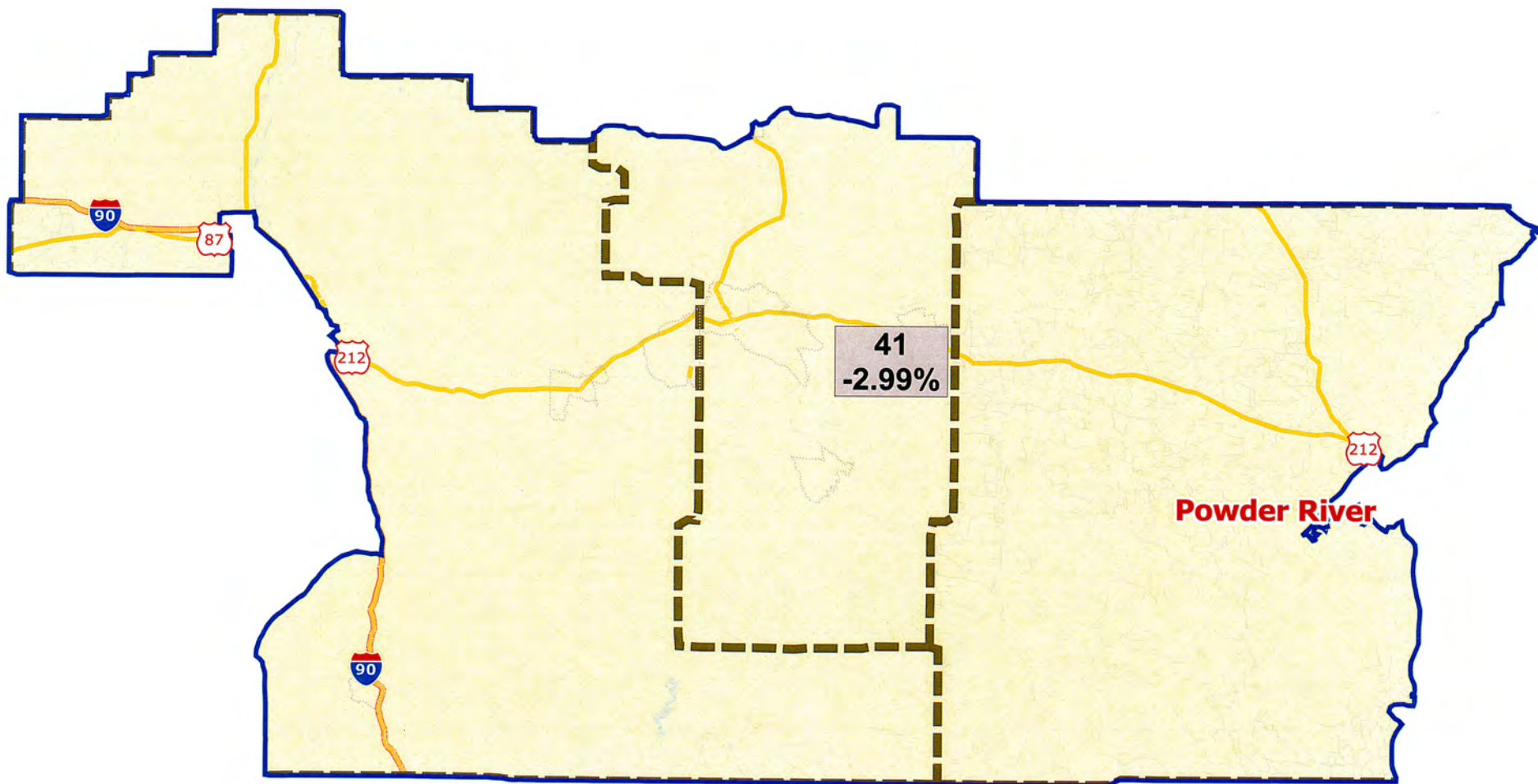


40
0.15%

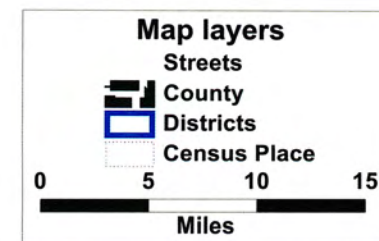
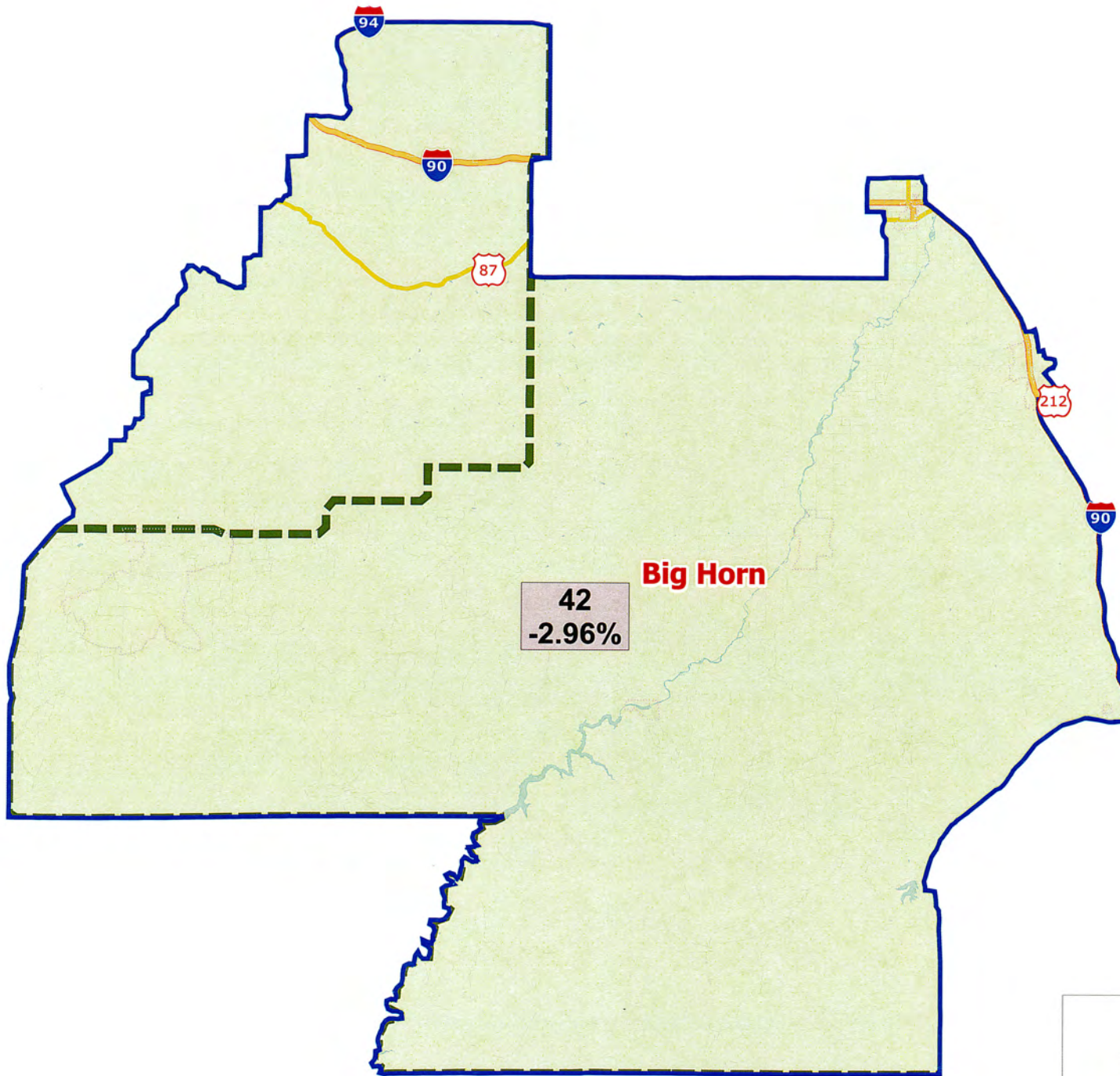
Musselshell

Map layers

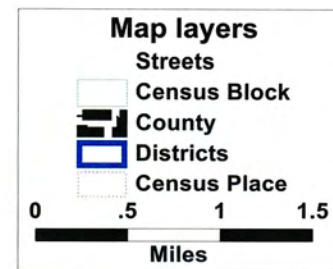
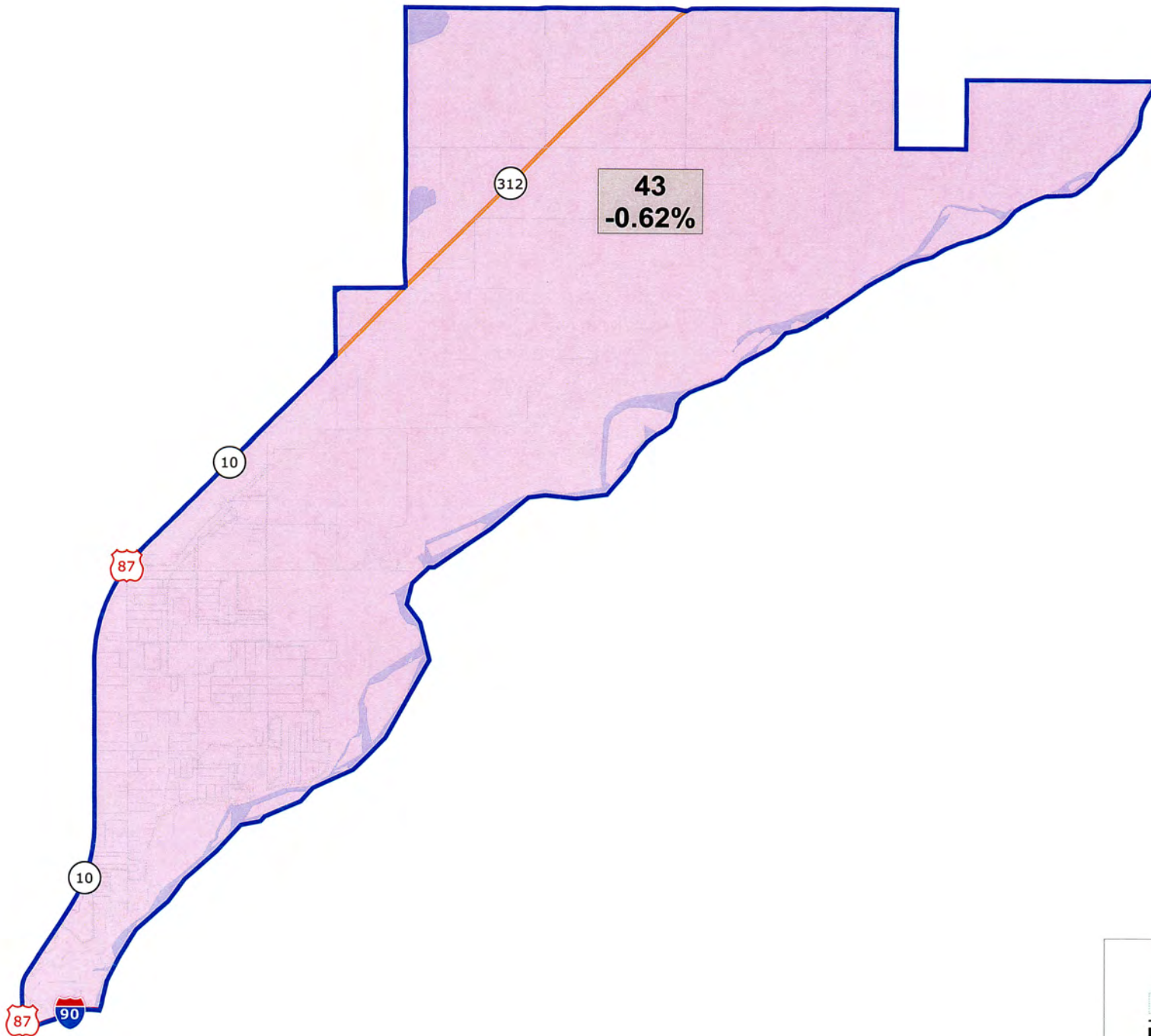




District: 41
HouseDistricts_adopted_12_6_12




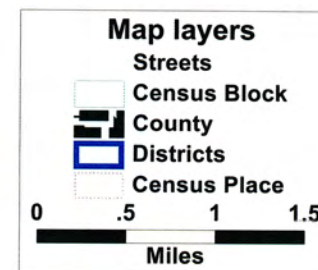
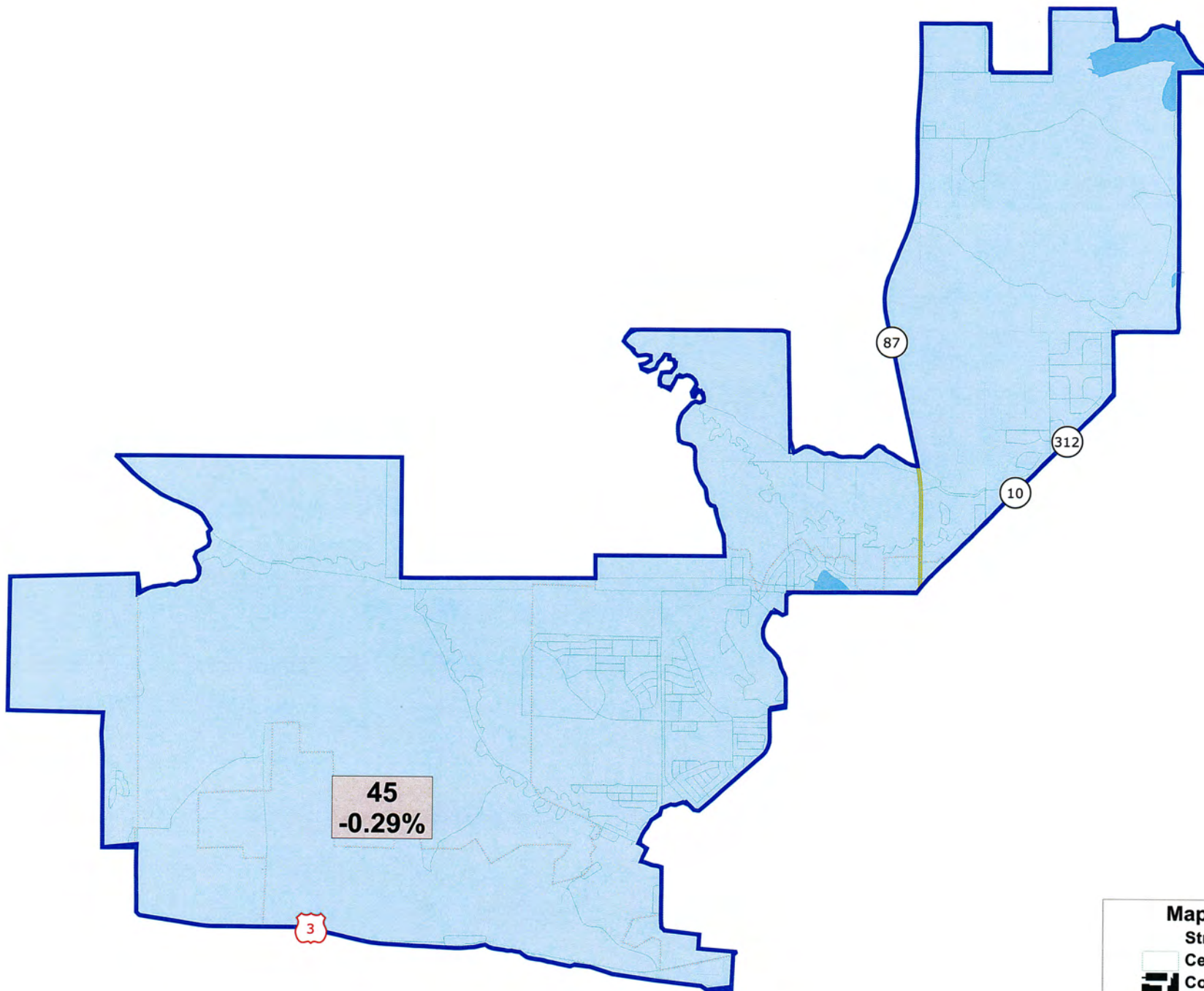
District: 42
HouseDistricts_adopted_12_6_12



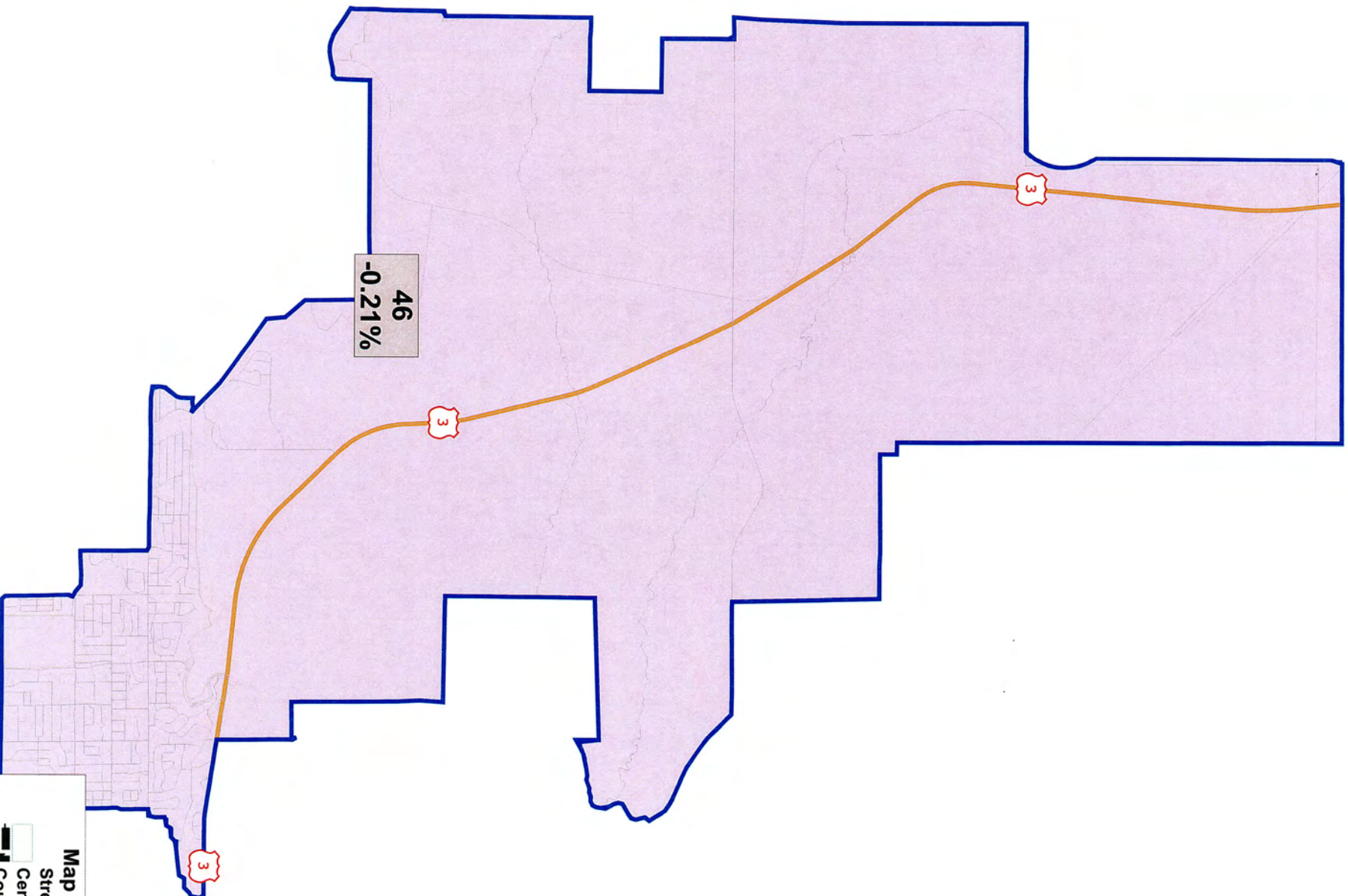
District: 43
HouseDistricts_adopted_12_6_12

HouseDistricts_adopted_12_6_12





District: 45
HouseDistricts_adopted_12_6_12



46
-0.21%

3

3

3

Map layers

Streets

Census Block

County

Districts

Census Place

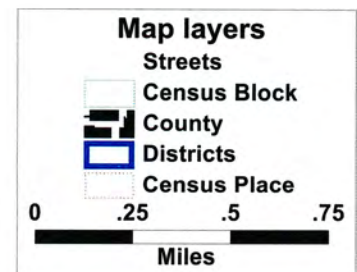
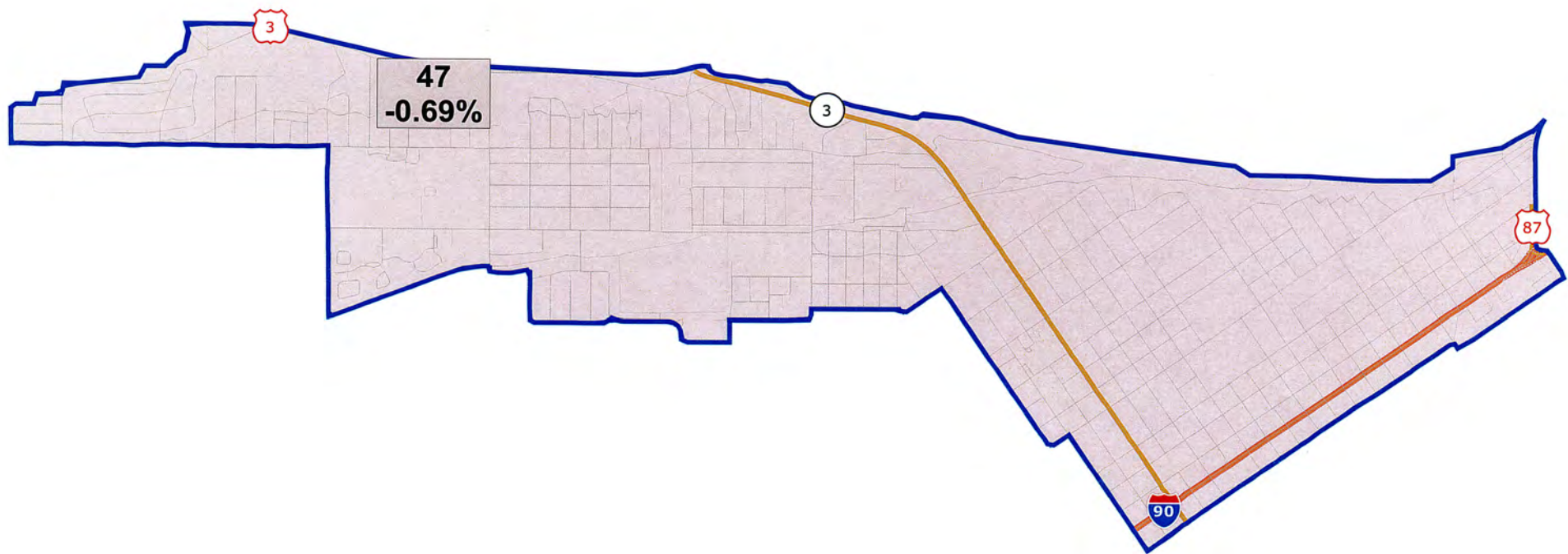
0 .5 1 1.5

Miles

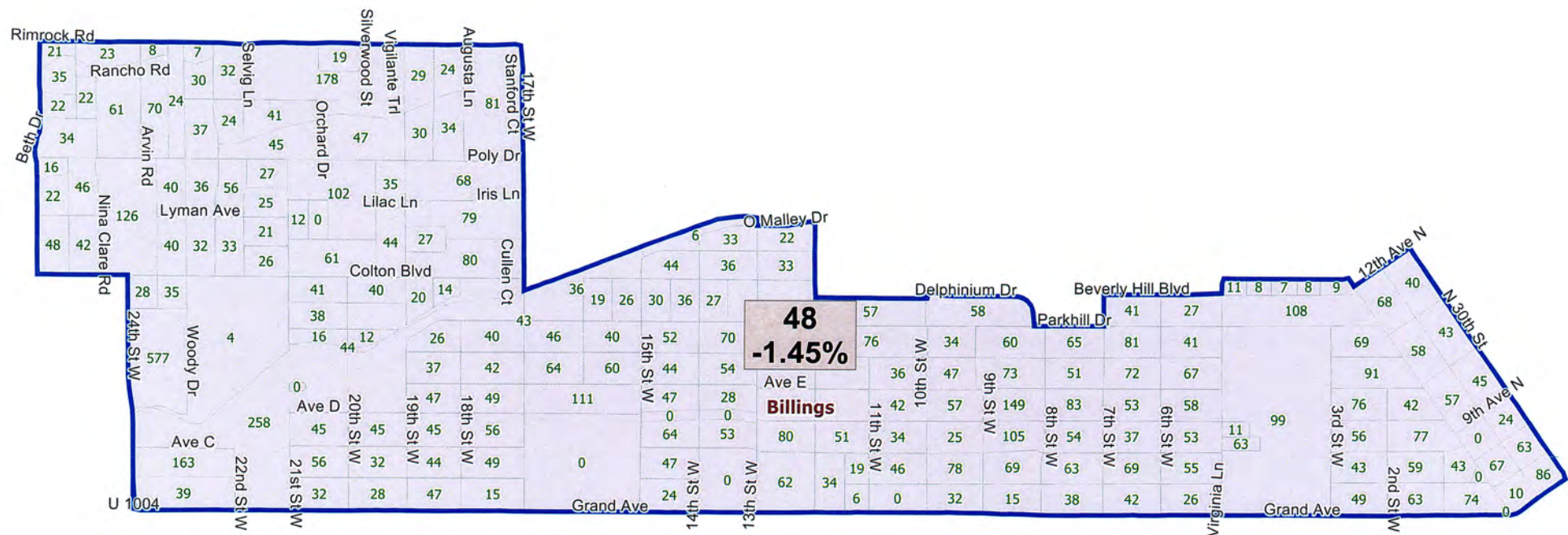


District: 46

HouseDistricts_adopted_12_6_12



District: 47
HouseDistricts_adopted_12_6_12

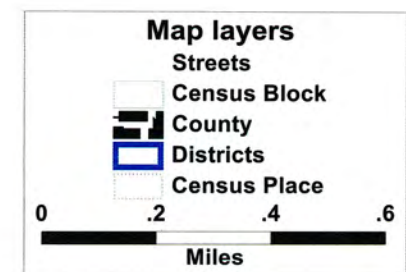


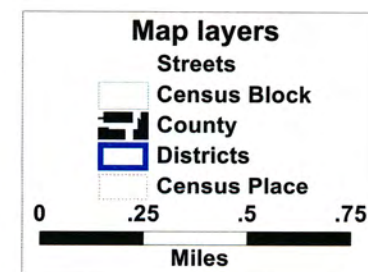
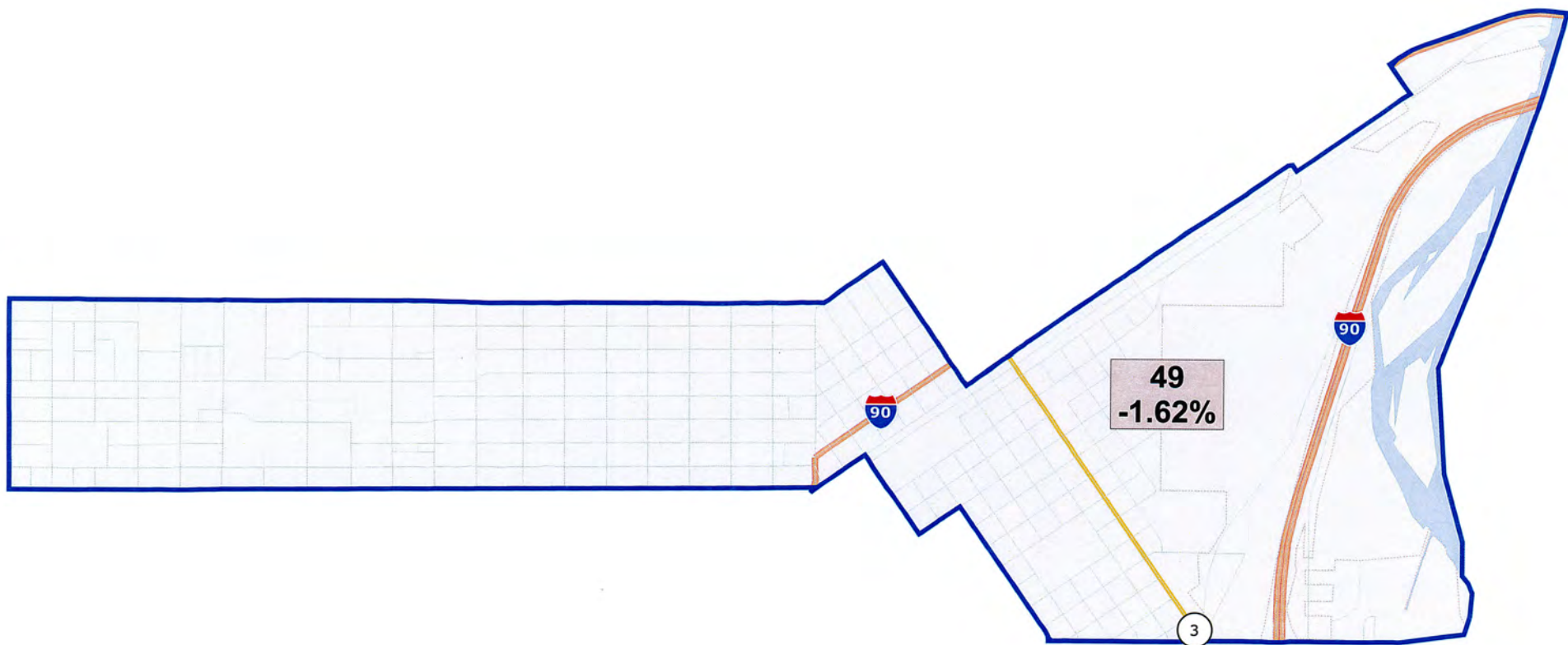
48
-1.45%
Ave E
Billings

Billings

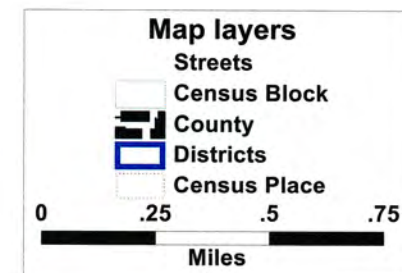
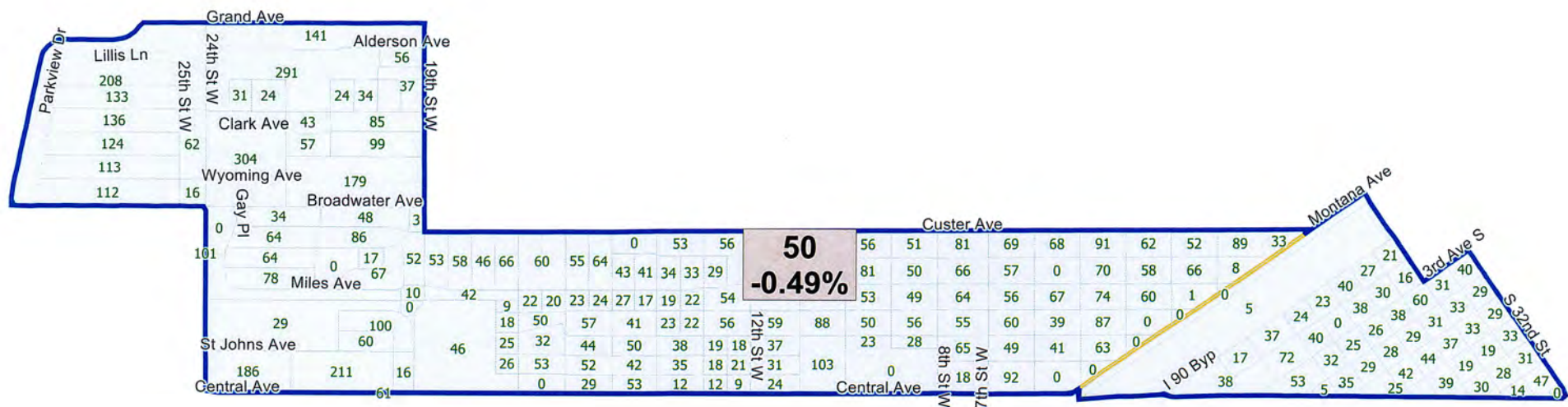
District: 48

HouseDistricts_adopted_12_6_12





District: 49
HouseDistricts_adopted_12_6_12



District: 50
HouseDistricts_adopted_12_6_12

51
-0.51%

3

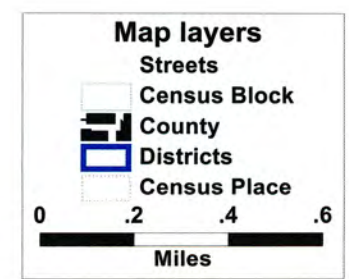
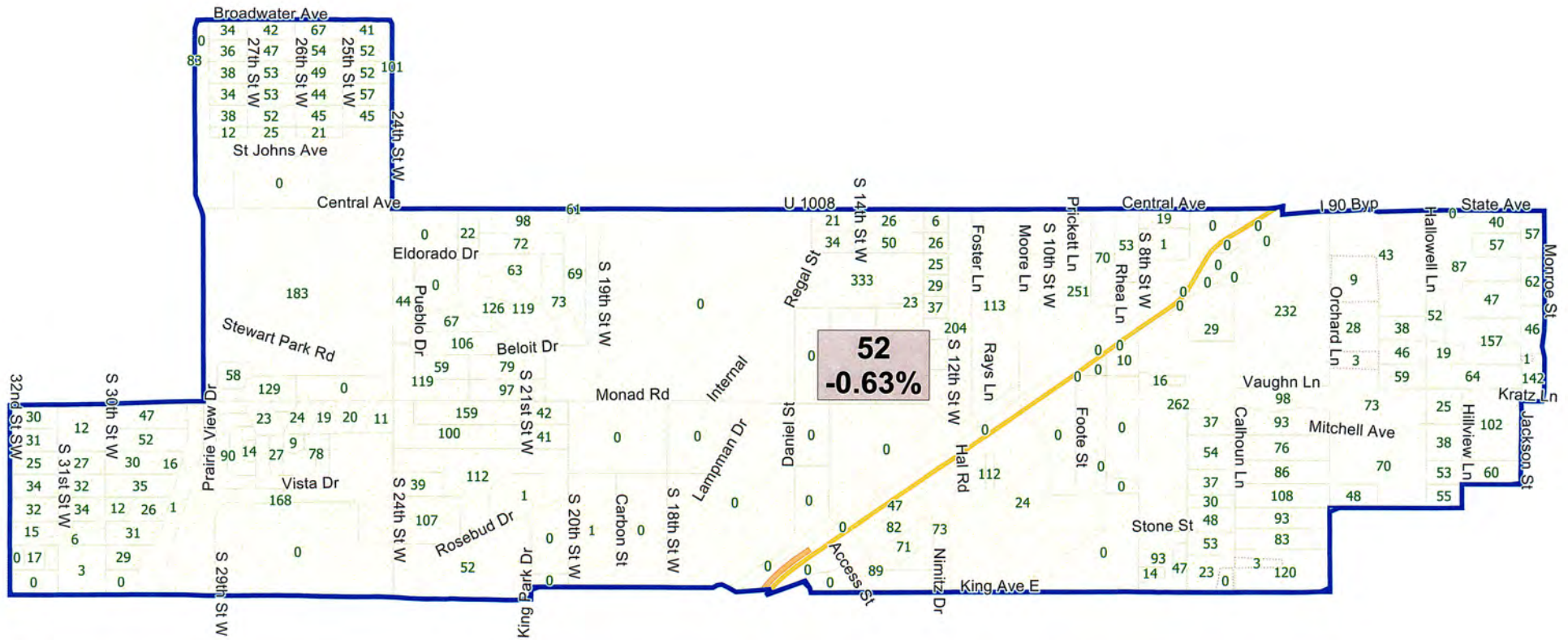
90

90

Map layers

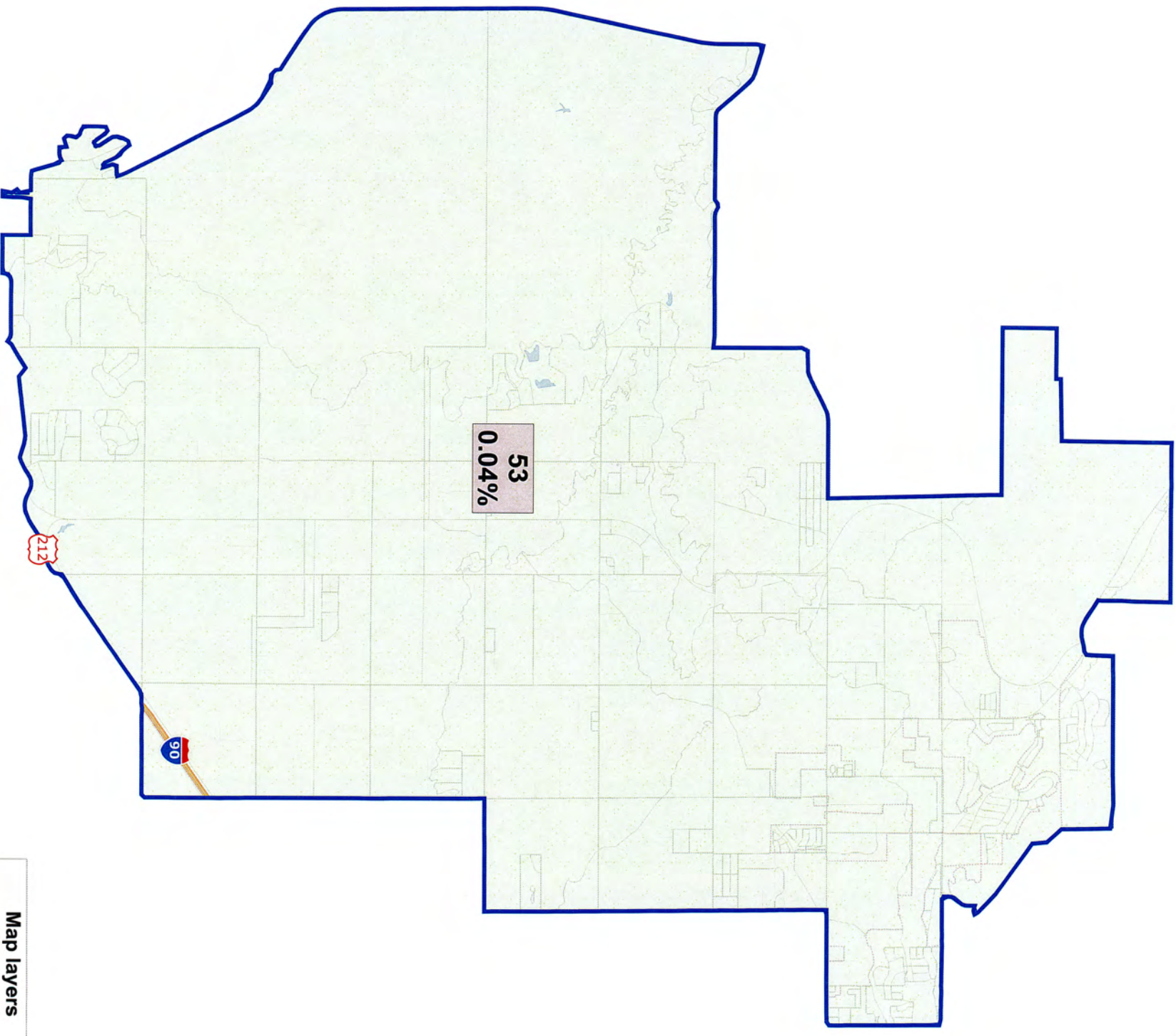
- Streets
- Census Block
- County
- Districts
- Census Place

0 .33 .67 1
Miles




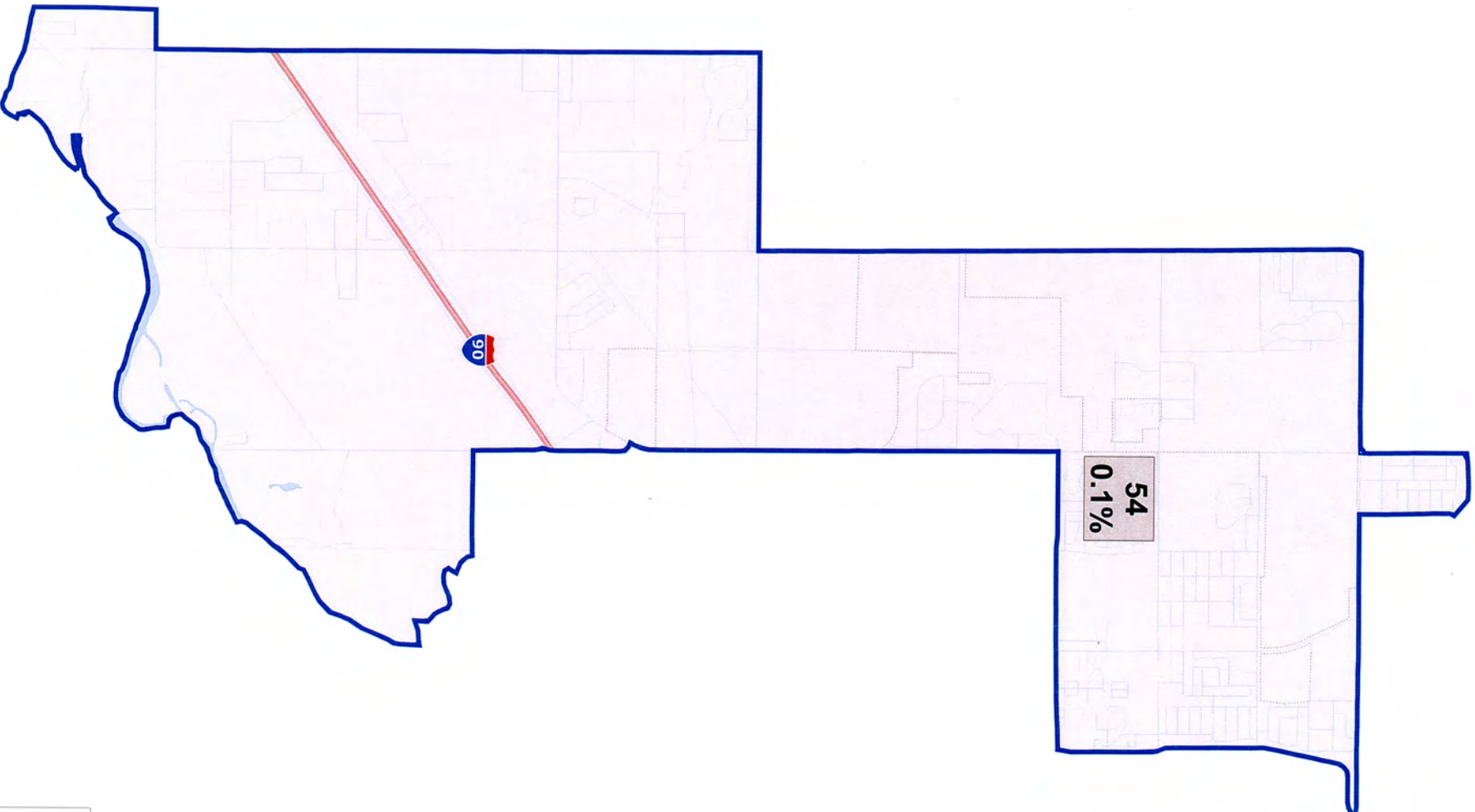
District: 52
HouseDistricts_adopted_12_6_12





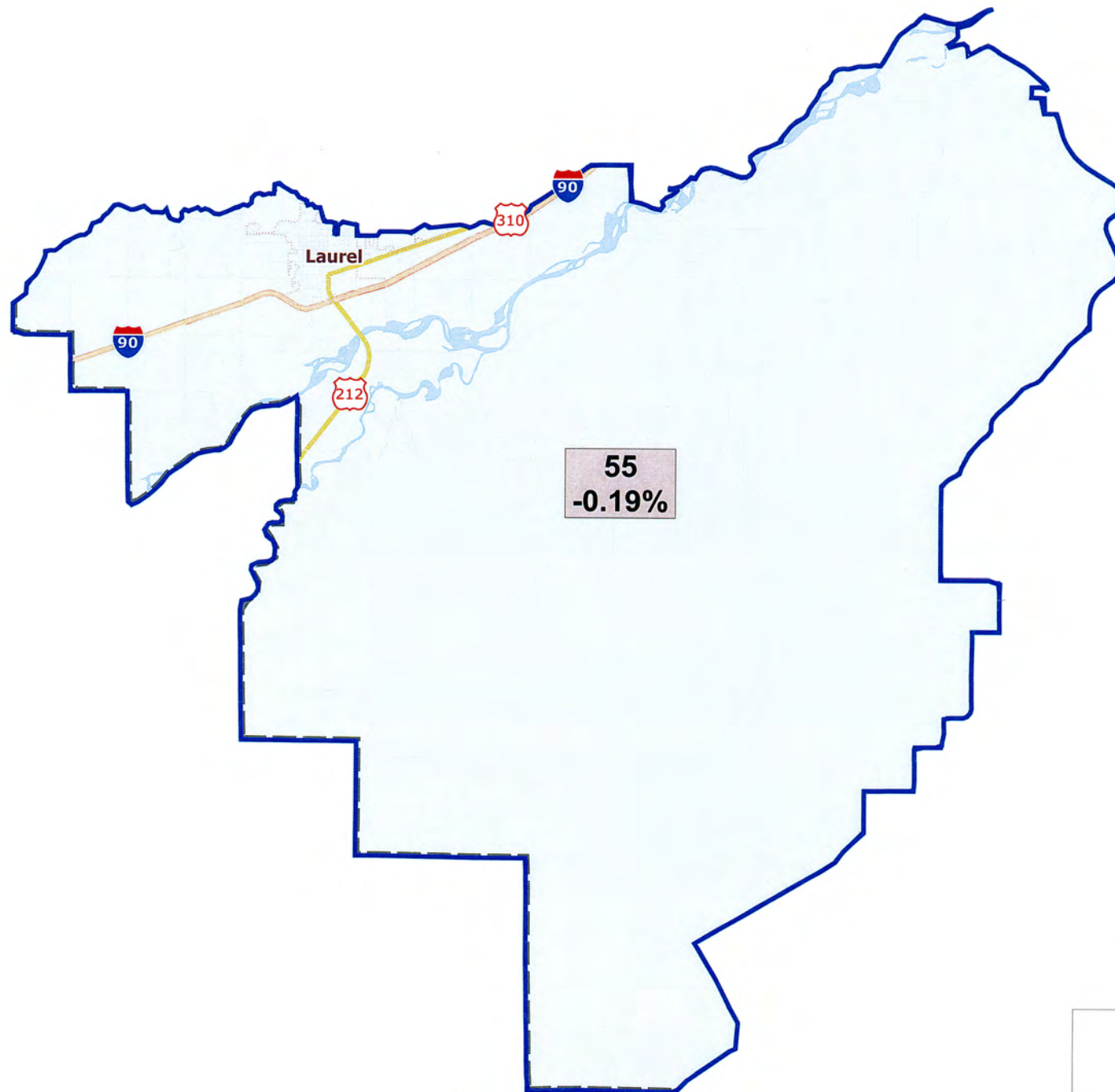
District: 53
HouseDistricts_adopted_12_6_12



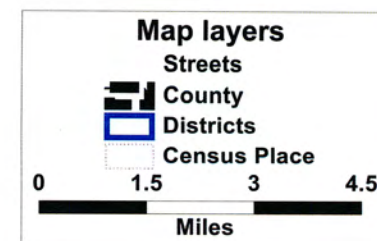


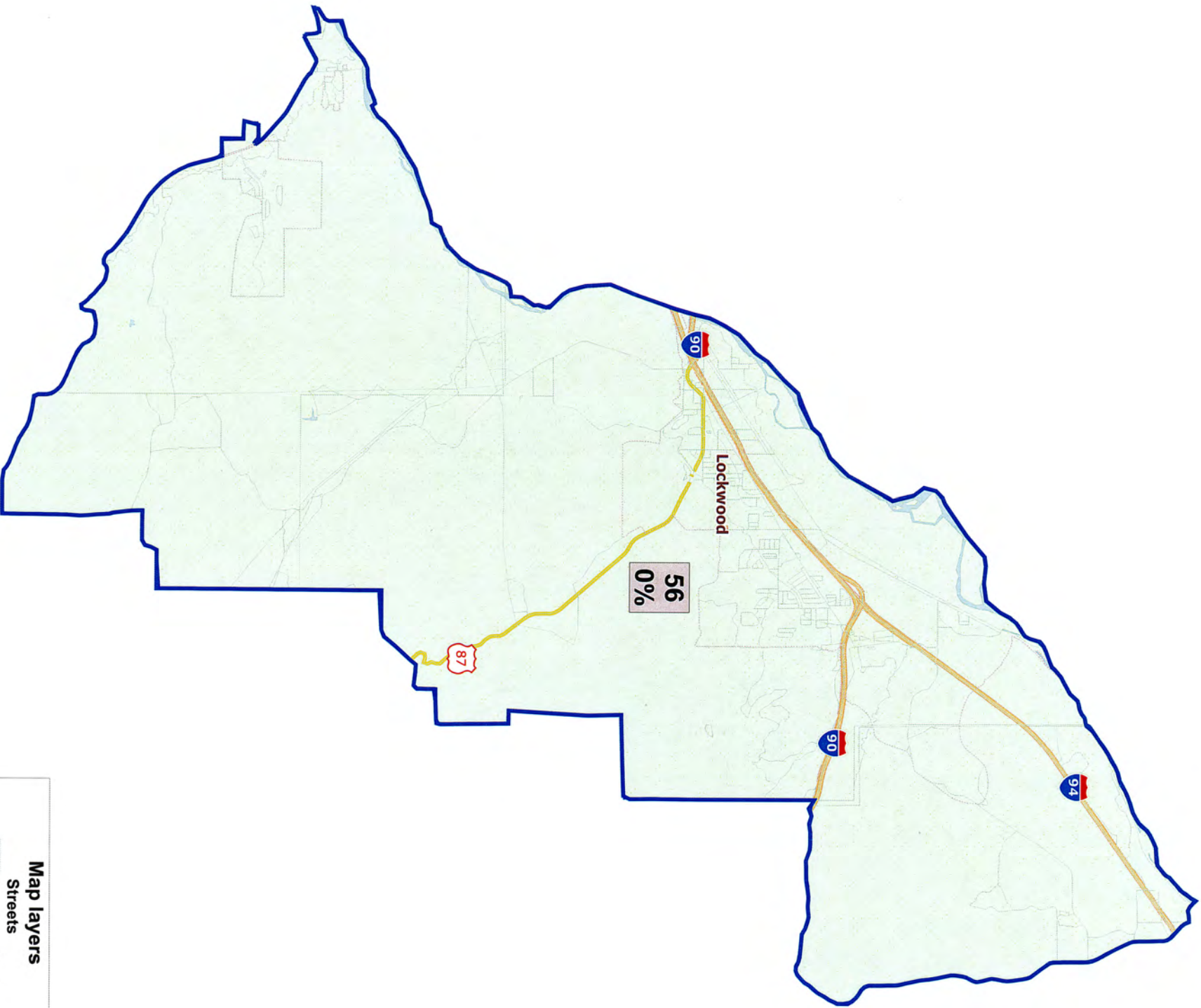
District: 54
HouseDistricts_adopted_12_6_12



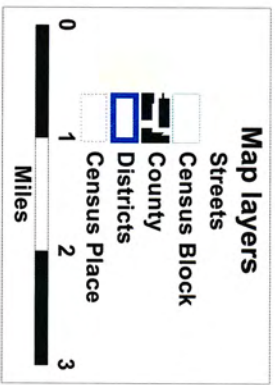


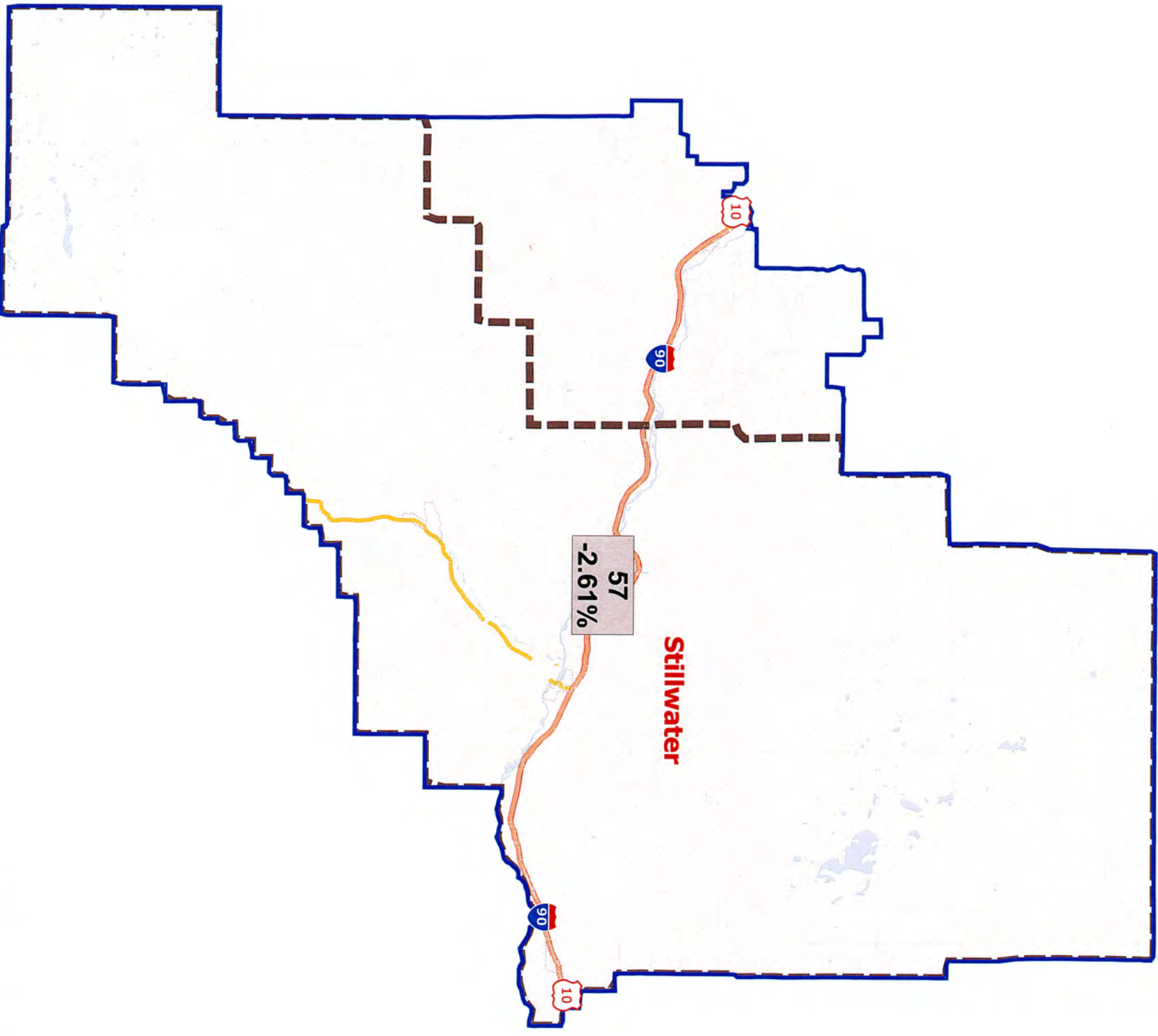
District: 55
HouseDistricts_adopted_12_6_12





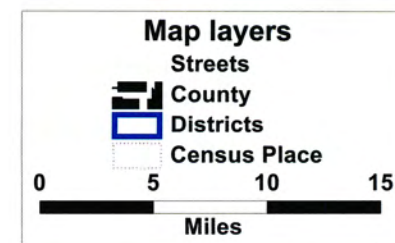
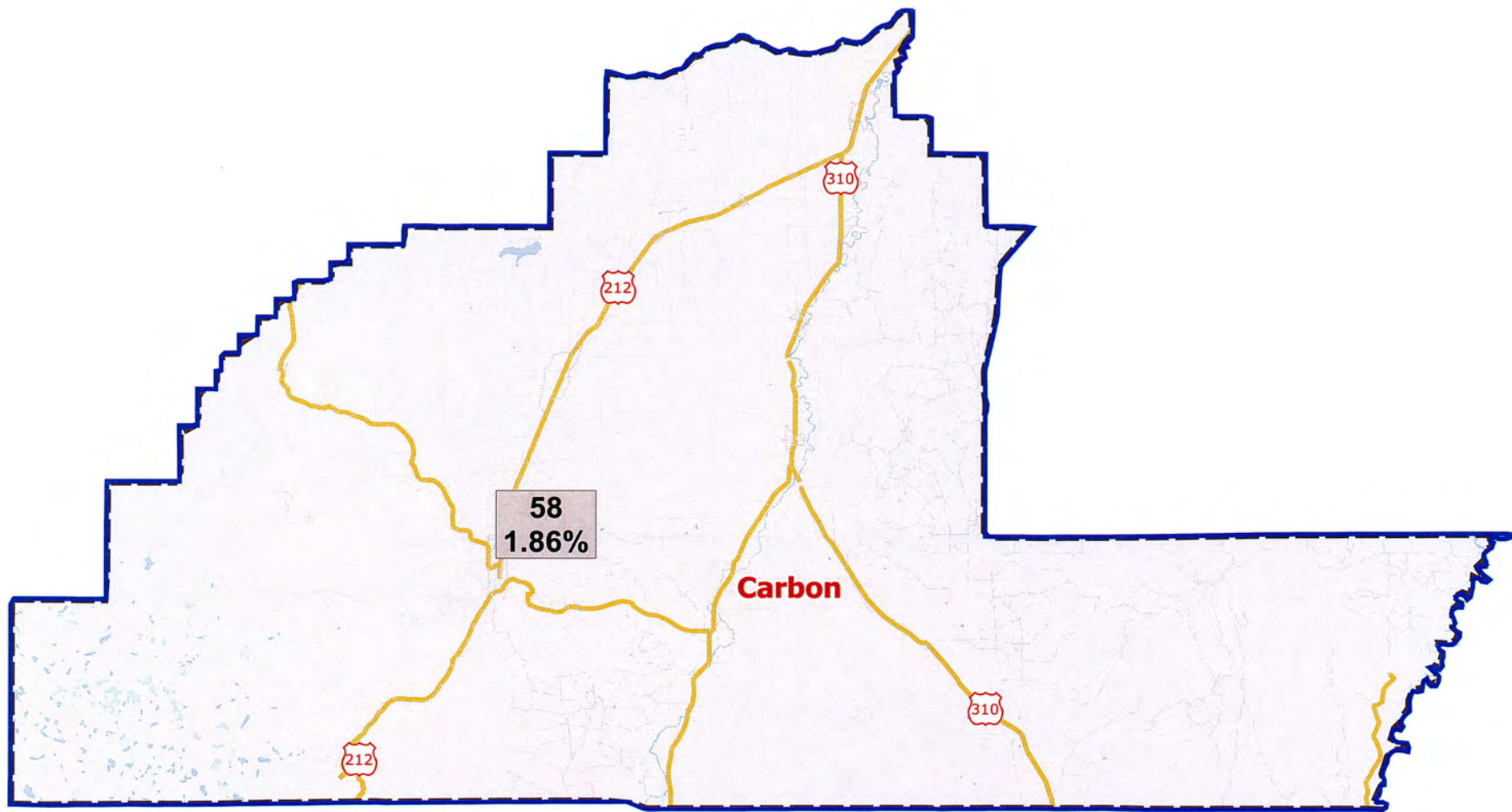
District: 56
HouseDistricts_adopted_12_6_12



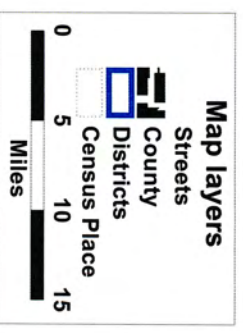
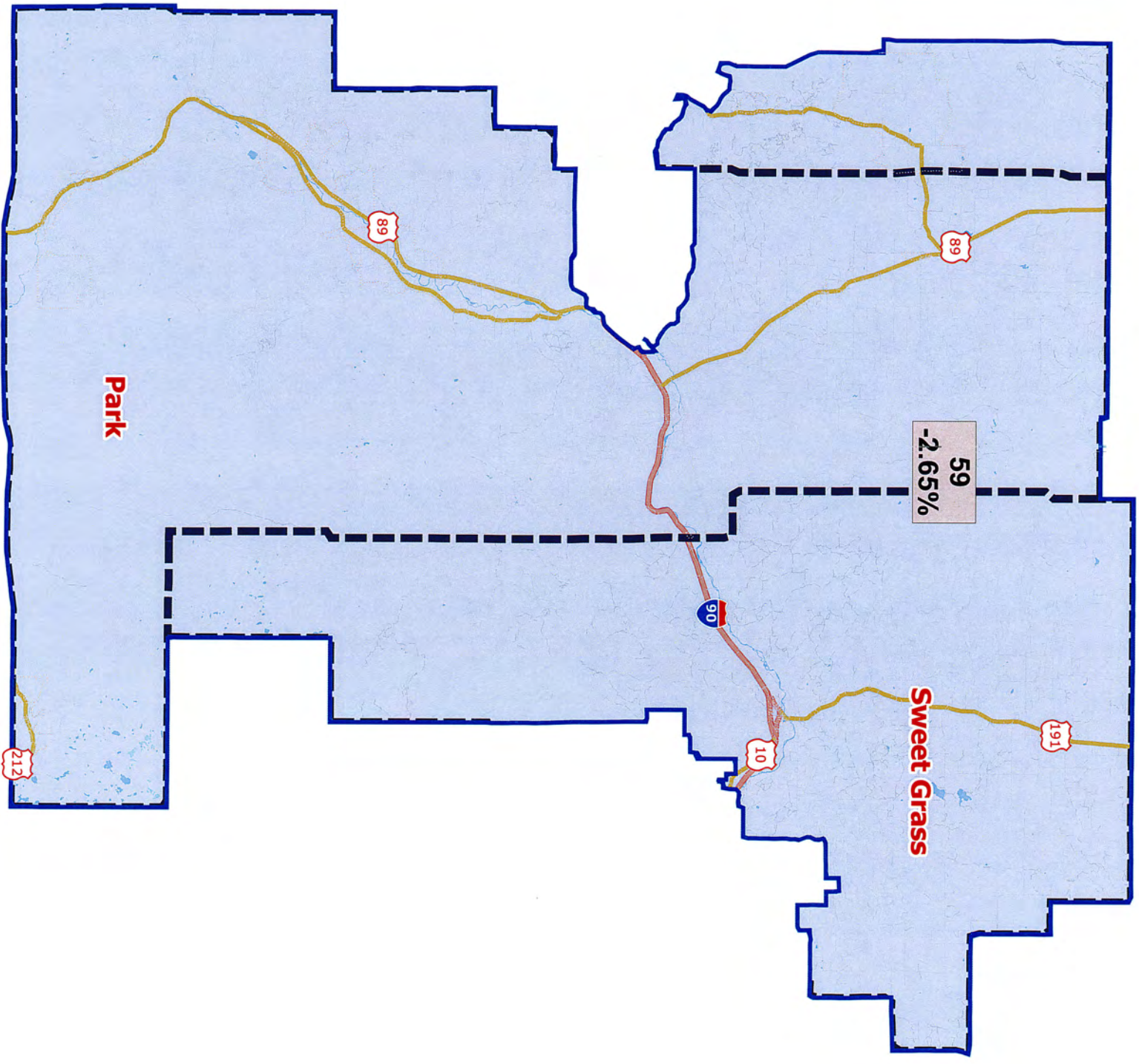


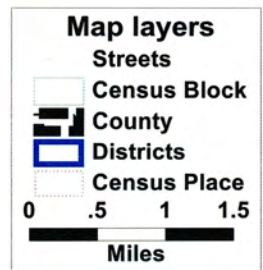
Map layers

- Streets
 - County
 - Districts
 - Census Place
- 0 3.3 6.7 10 Miles

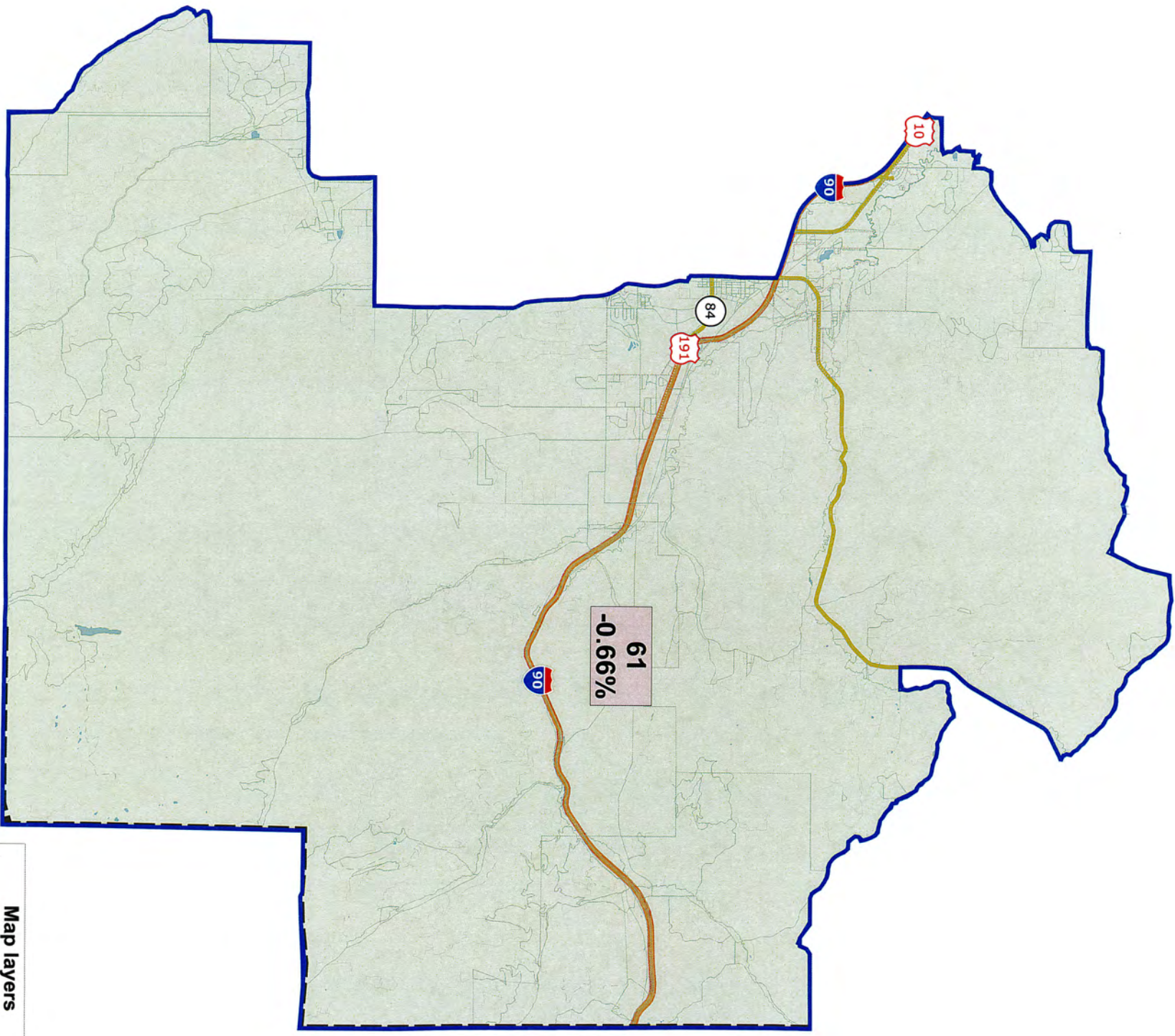


District: 58
HouseDistricts_adopted_12_6_12



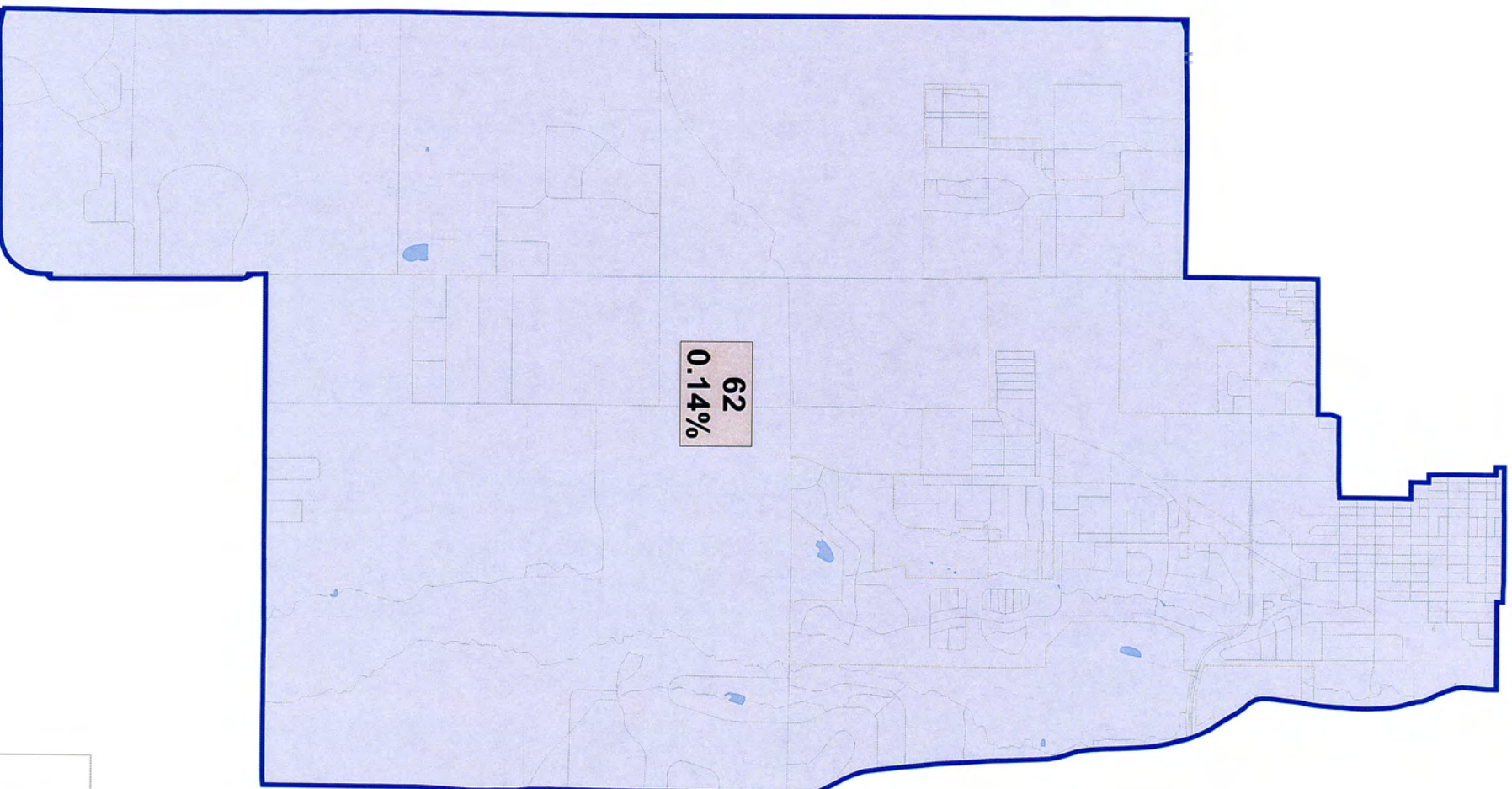


District: 60
HouseDistricts_adopted_12_6_12




District: 61
HouseDistricts_adopted_12_6_12



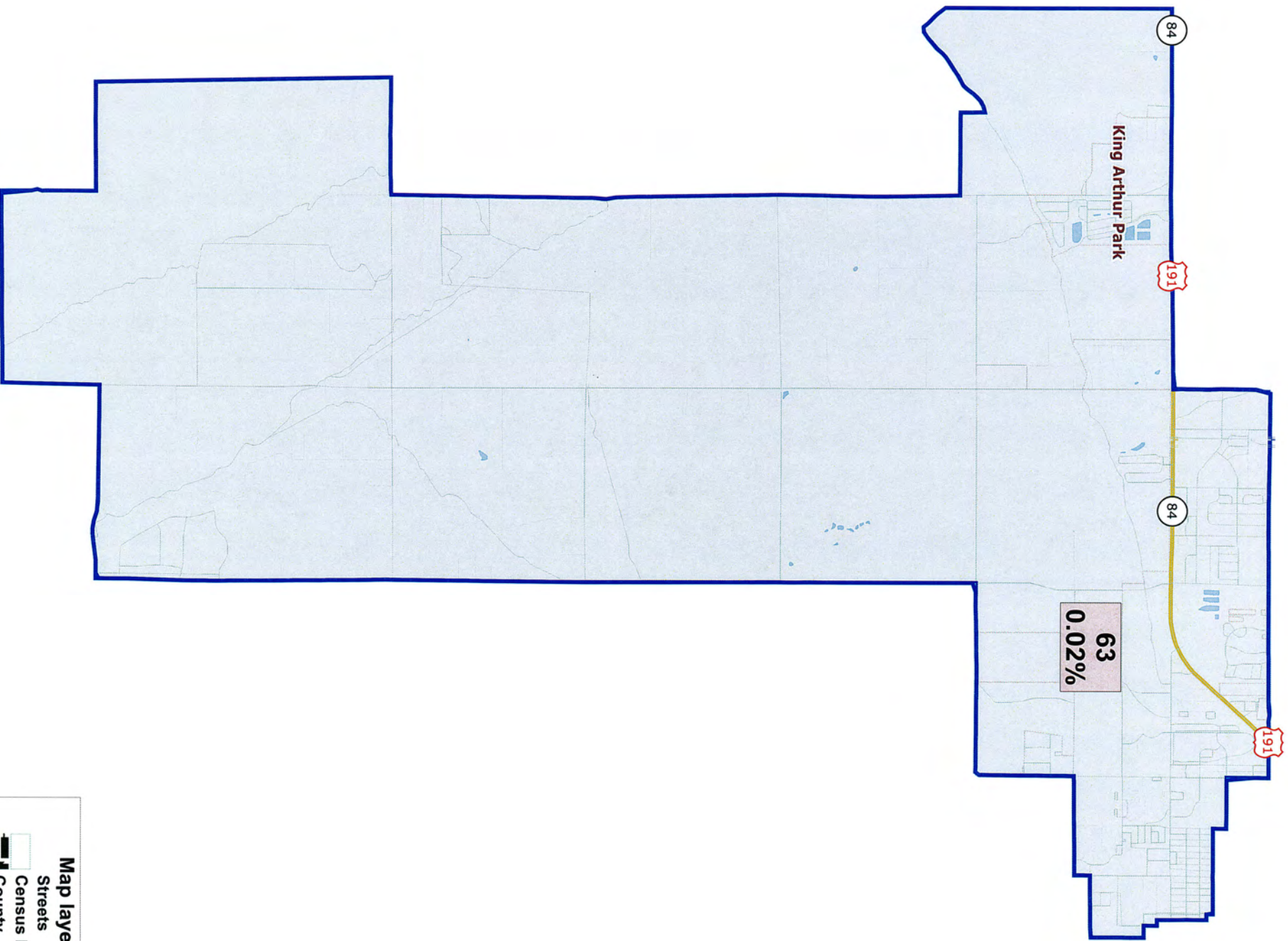


Map layers



District: 62

HouseDistricts_adopted_12_6_12

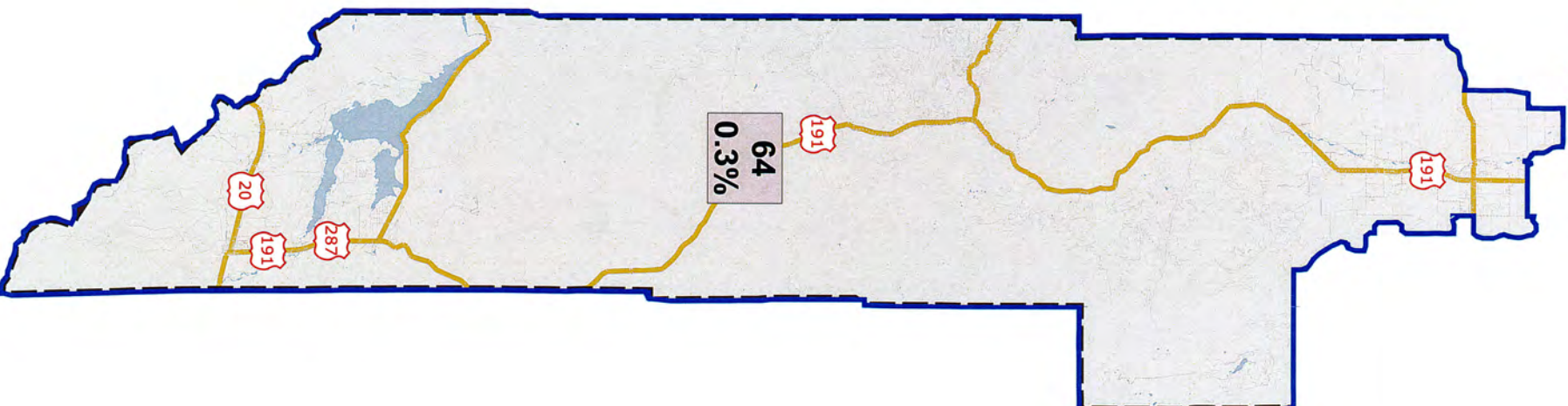


District: 63

HouseDistricts_adopted_12_6_12

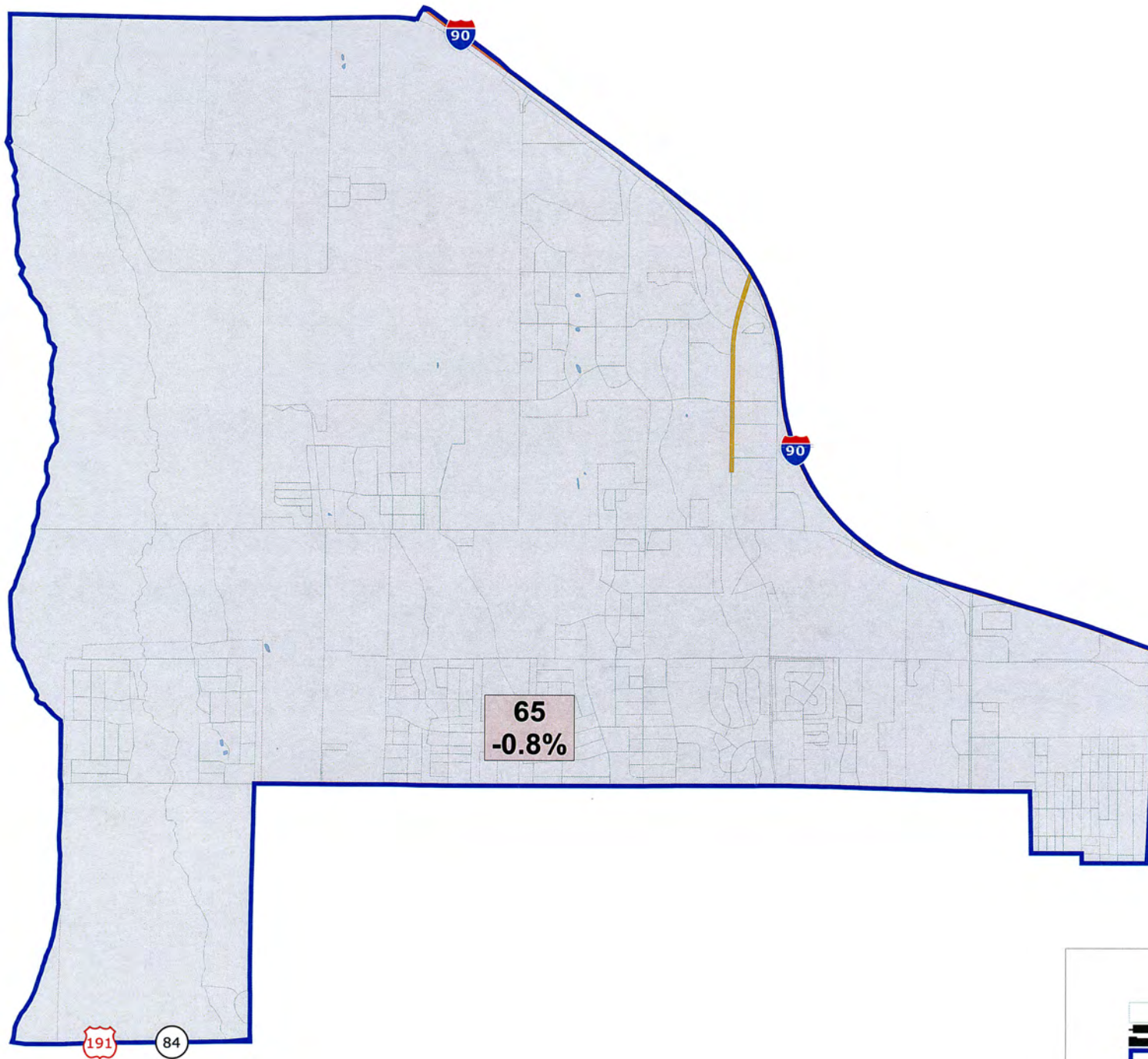


Gallatin

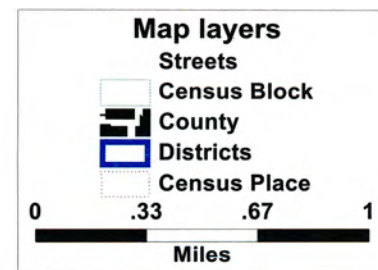


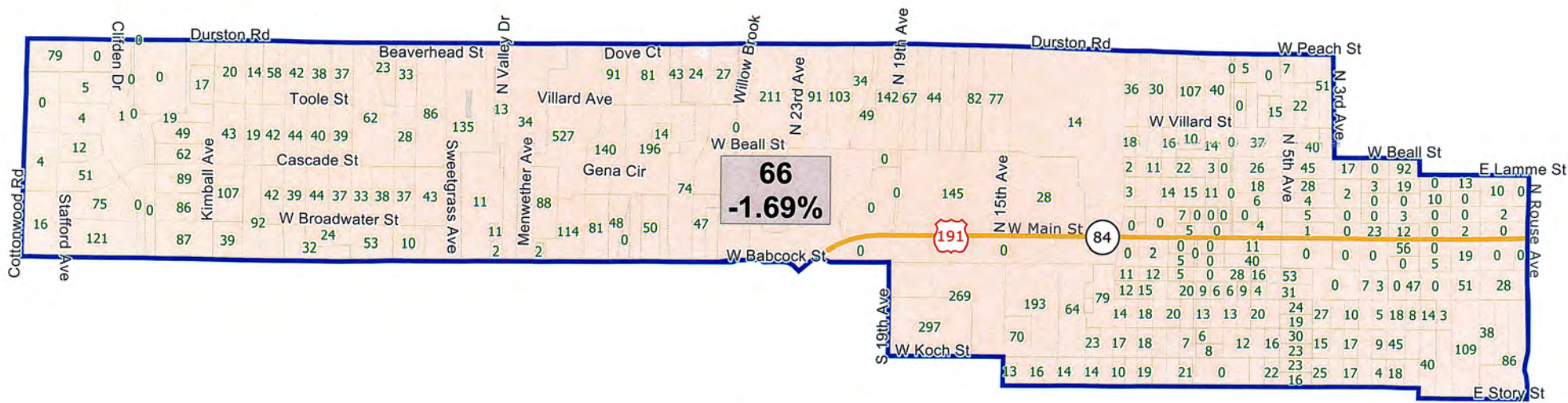
64
0.3%





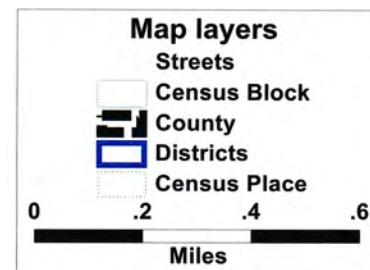
District: 65
HouseDistricts_adopted_12_6_12

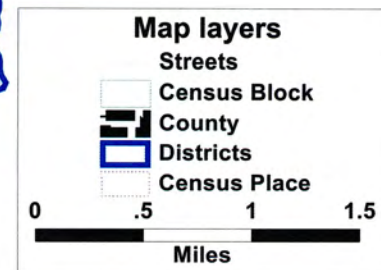
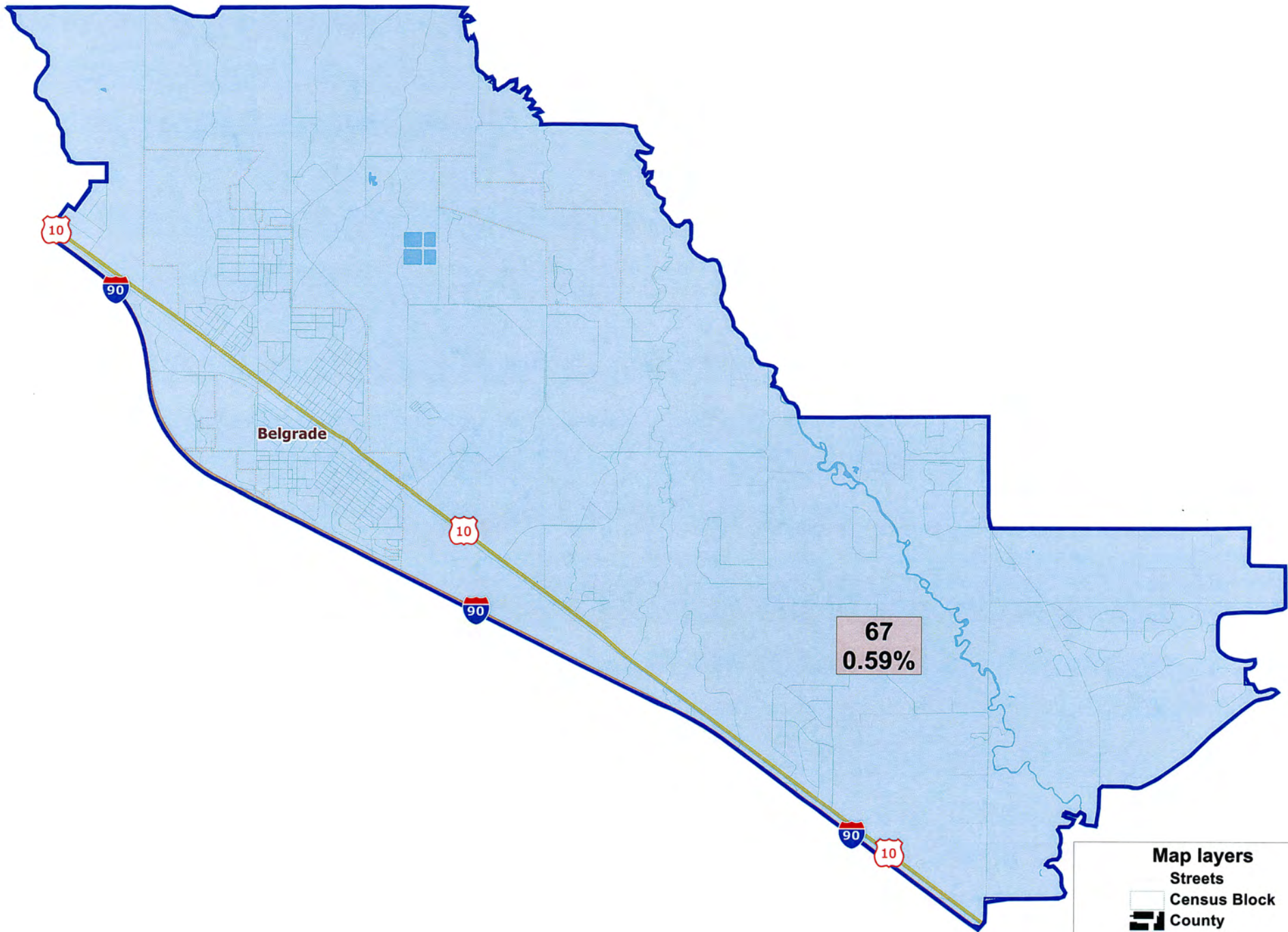




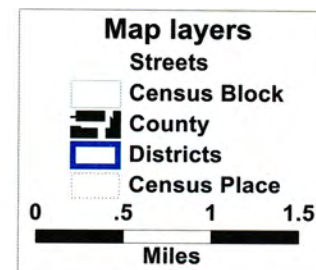
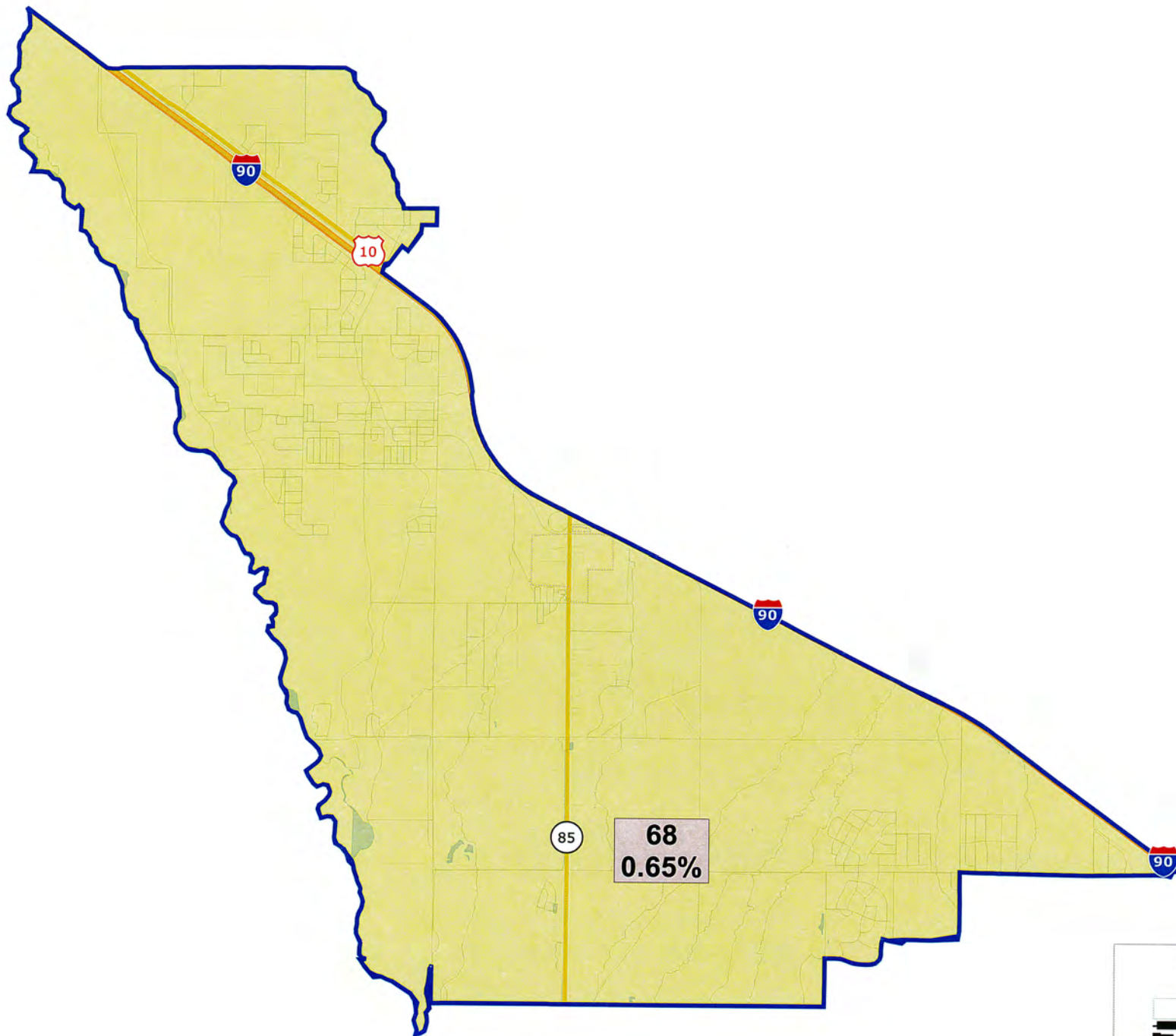
Bozeman

District: 66
HouseDistricts_adopted_12_6_12

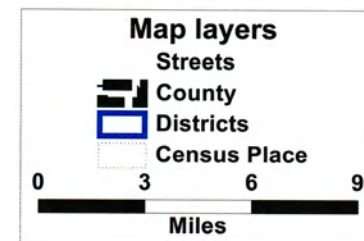
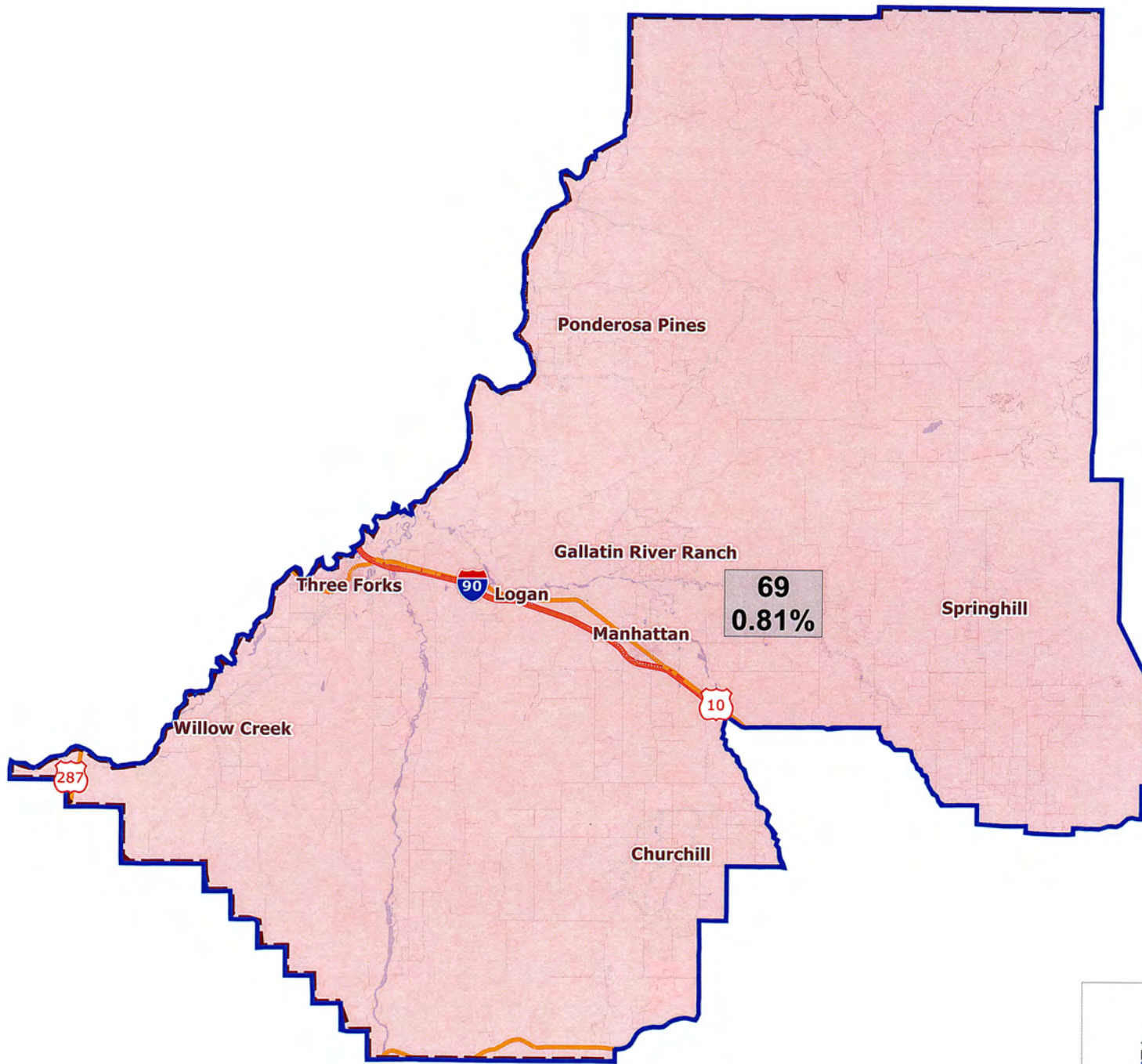




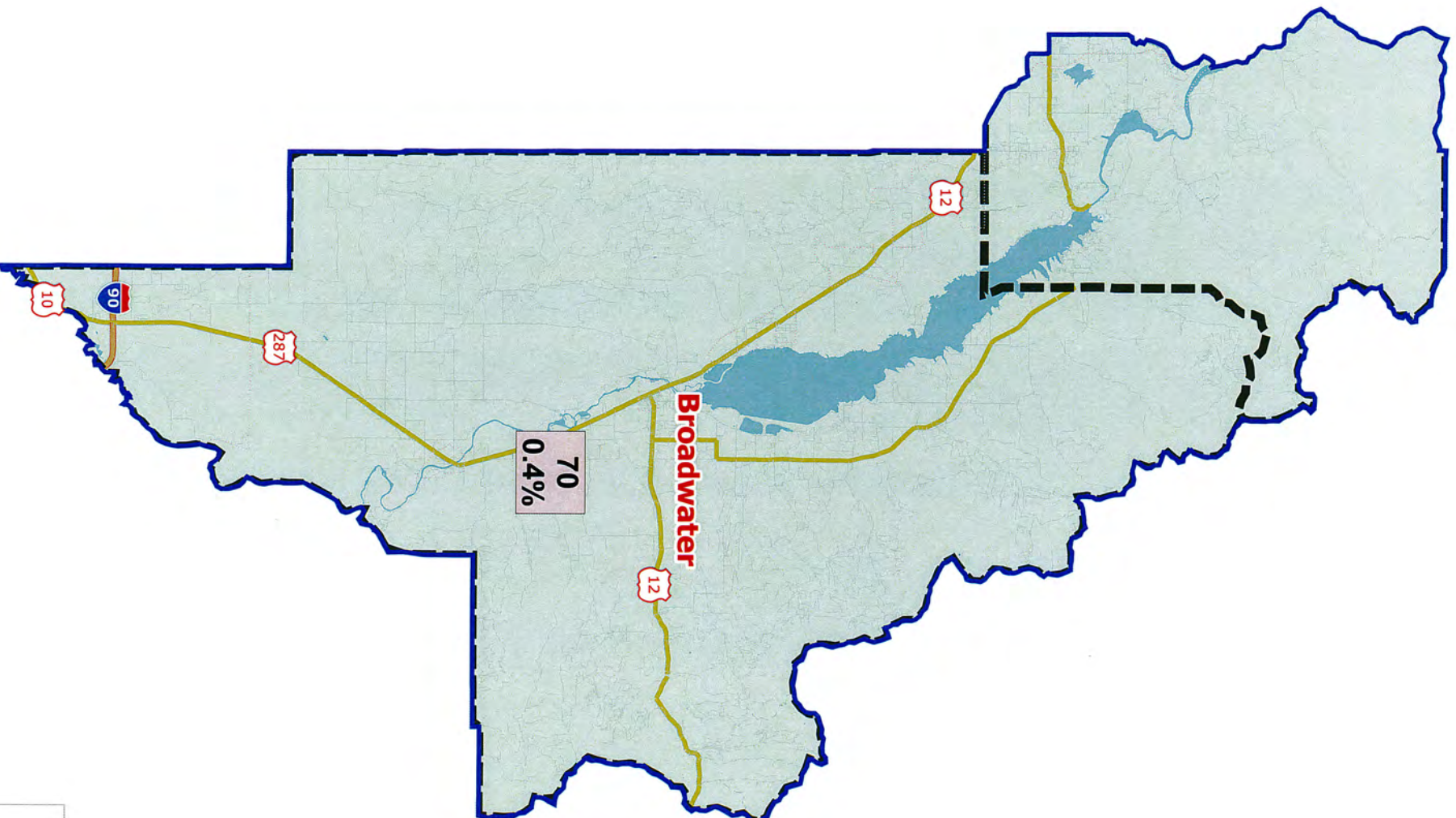
District: 67
HouseDistricts_adopted_12_6_12



District: 68
HouseDistricts_adopted_12_6_12



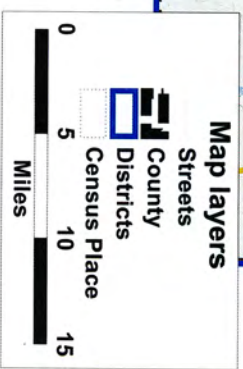
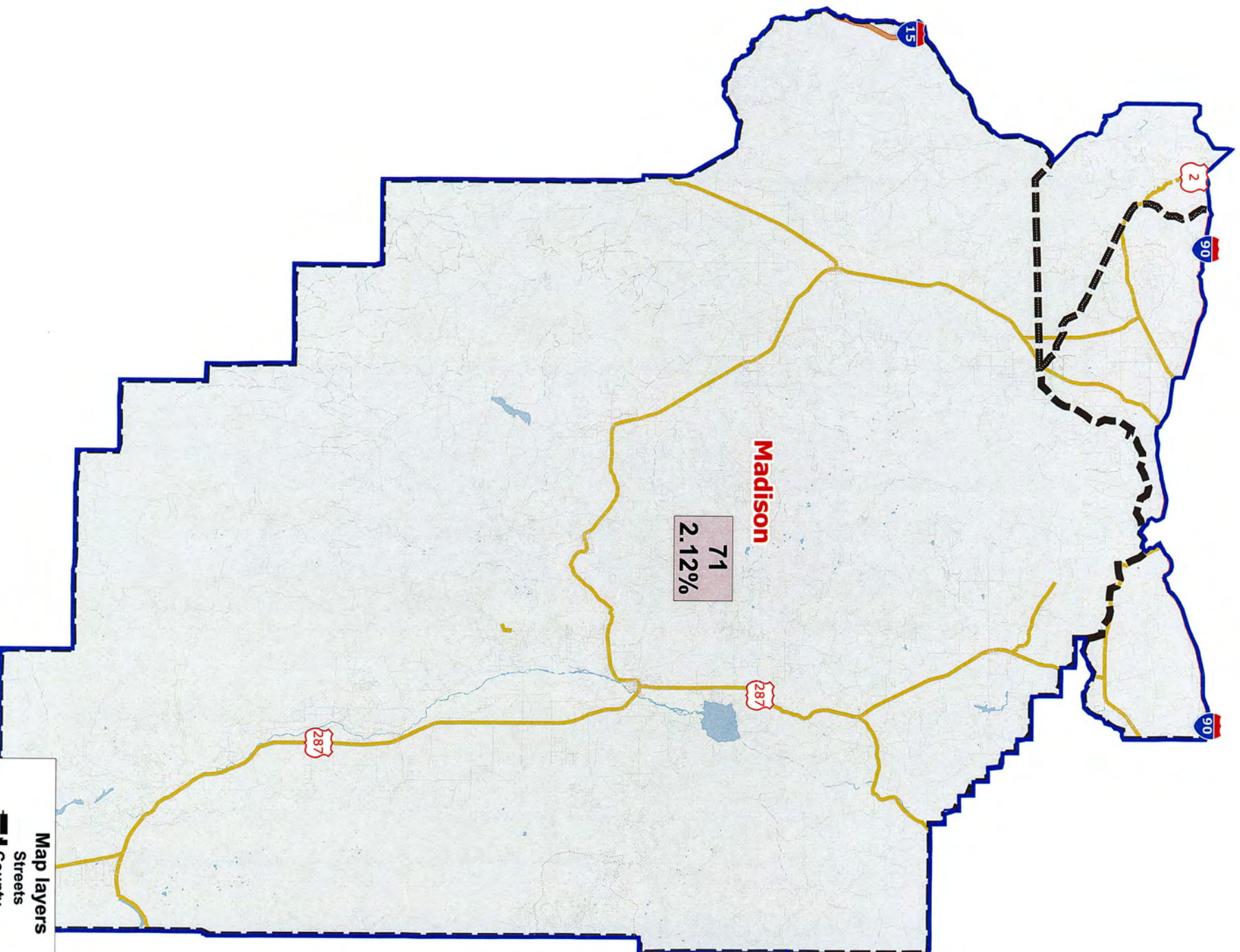
District: 69
HouseDistricts_adopted_12_6_12

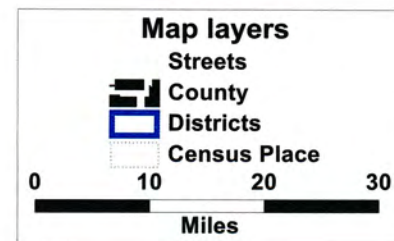


District: 70

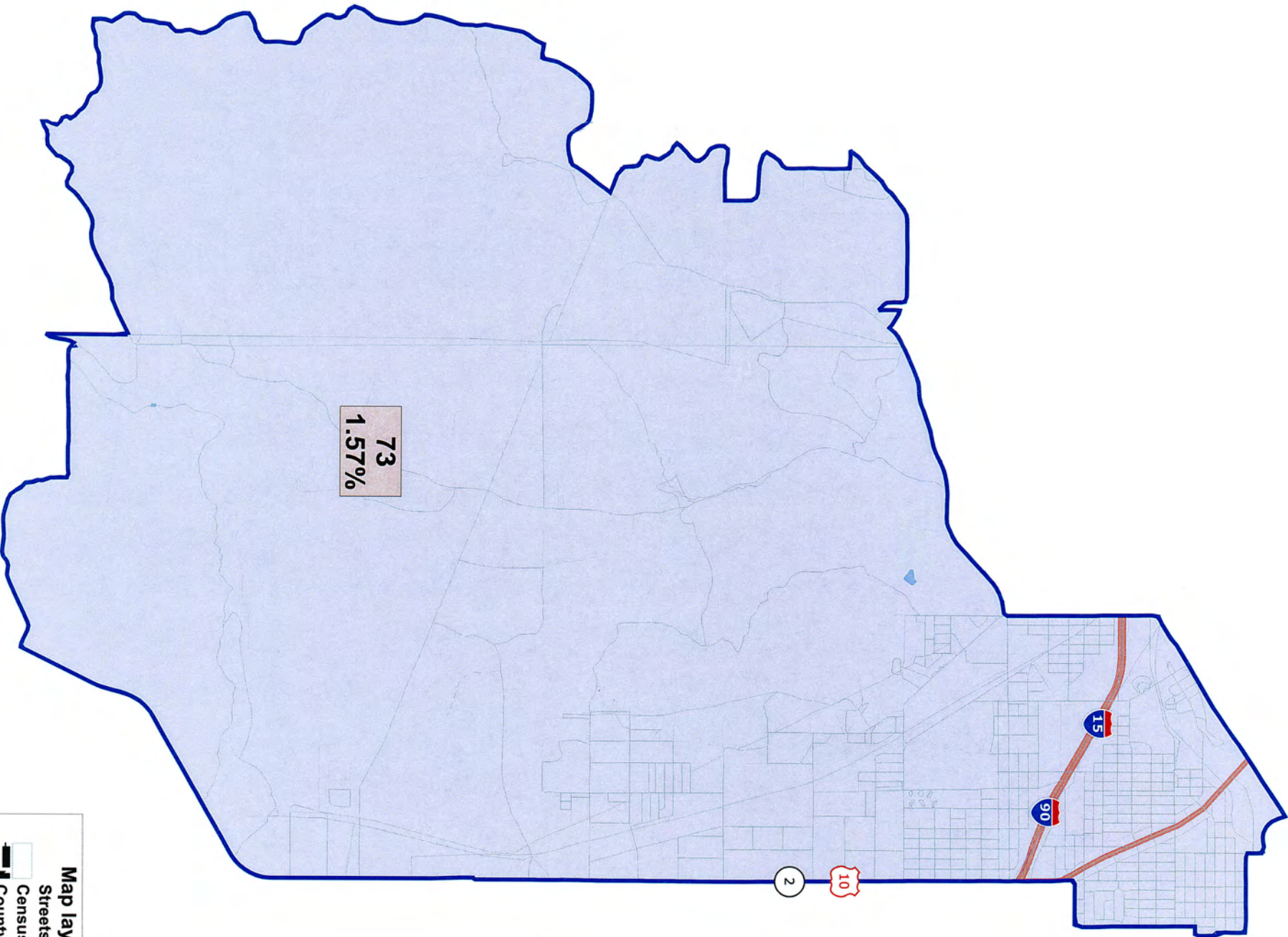
HouseDistricts_adopted_12_6_12

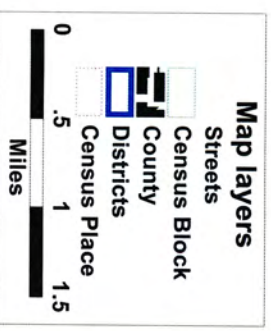
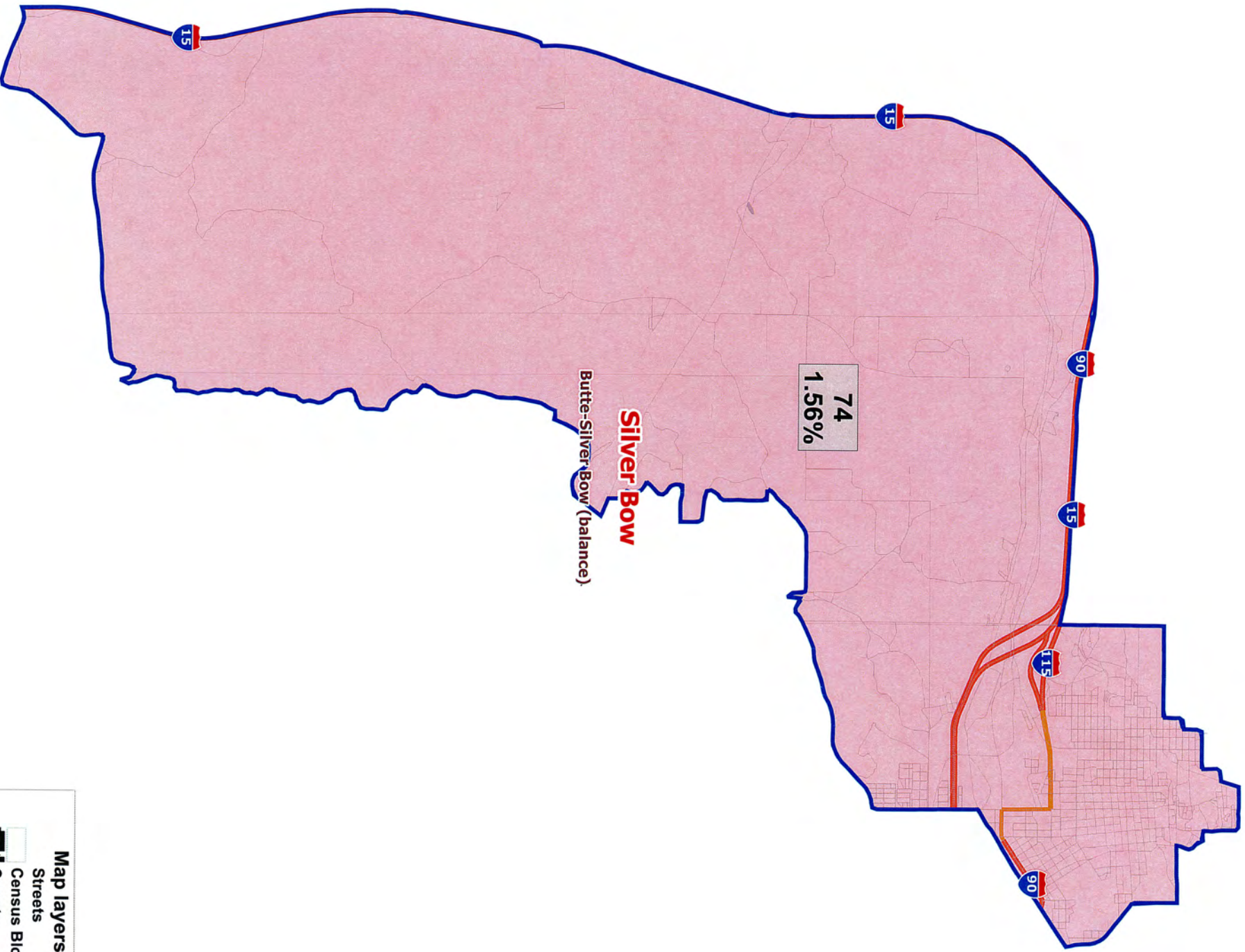


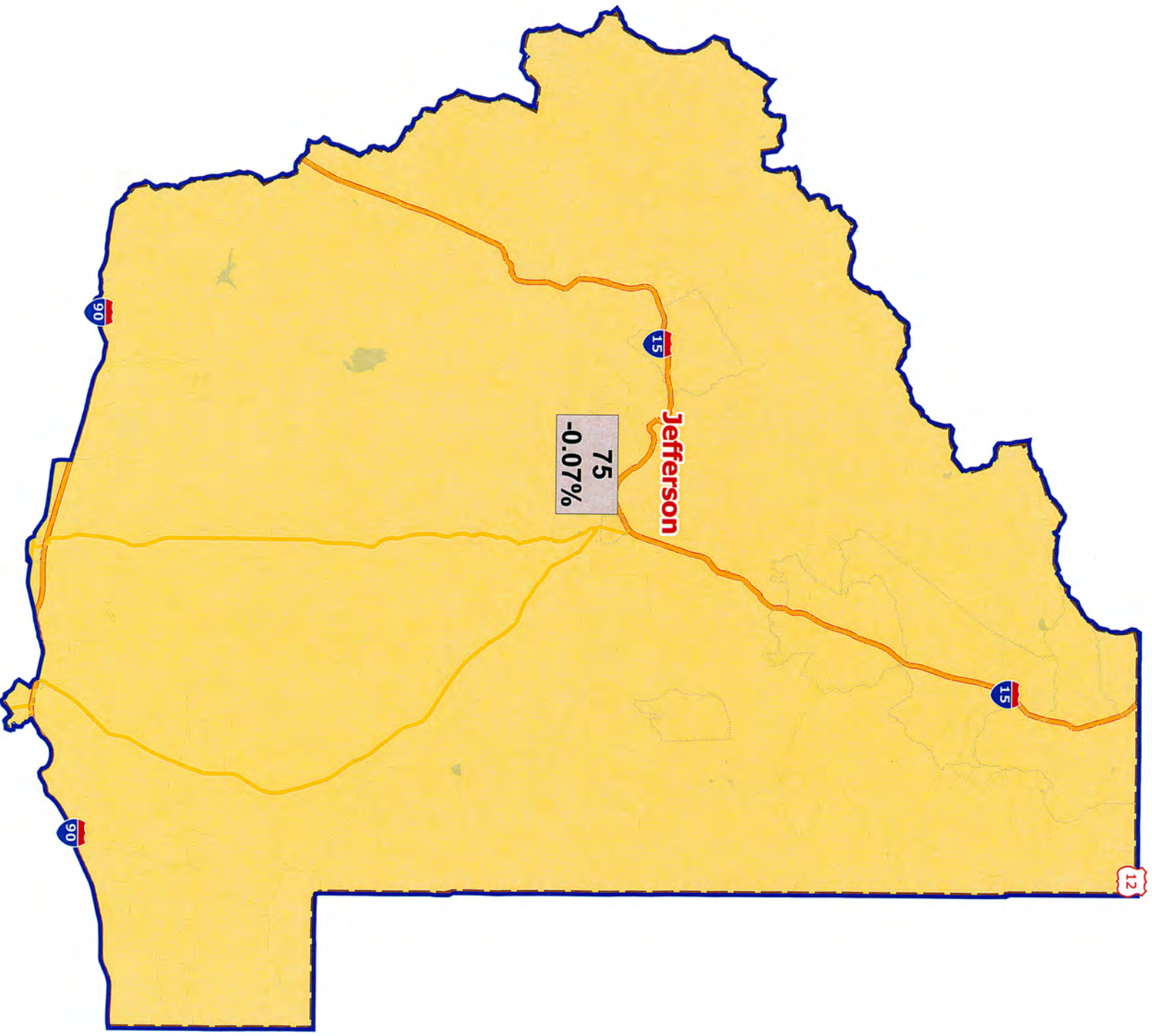




District: 72
HouseDistricts_adopted_12_6_12

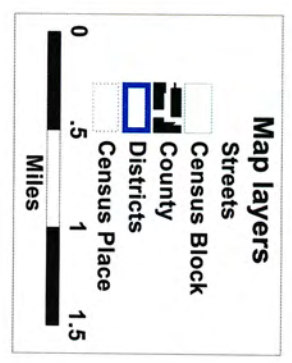
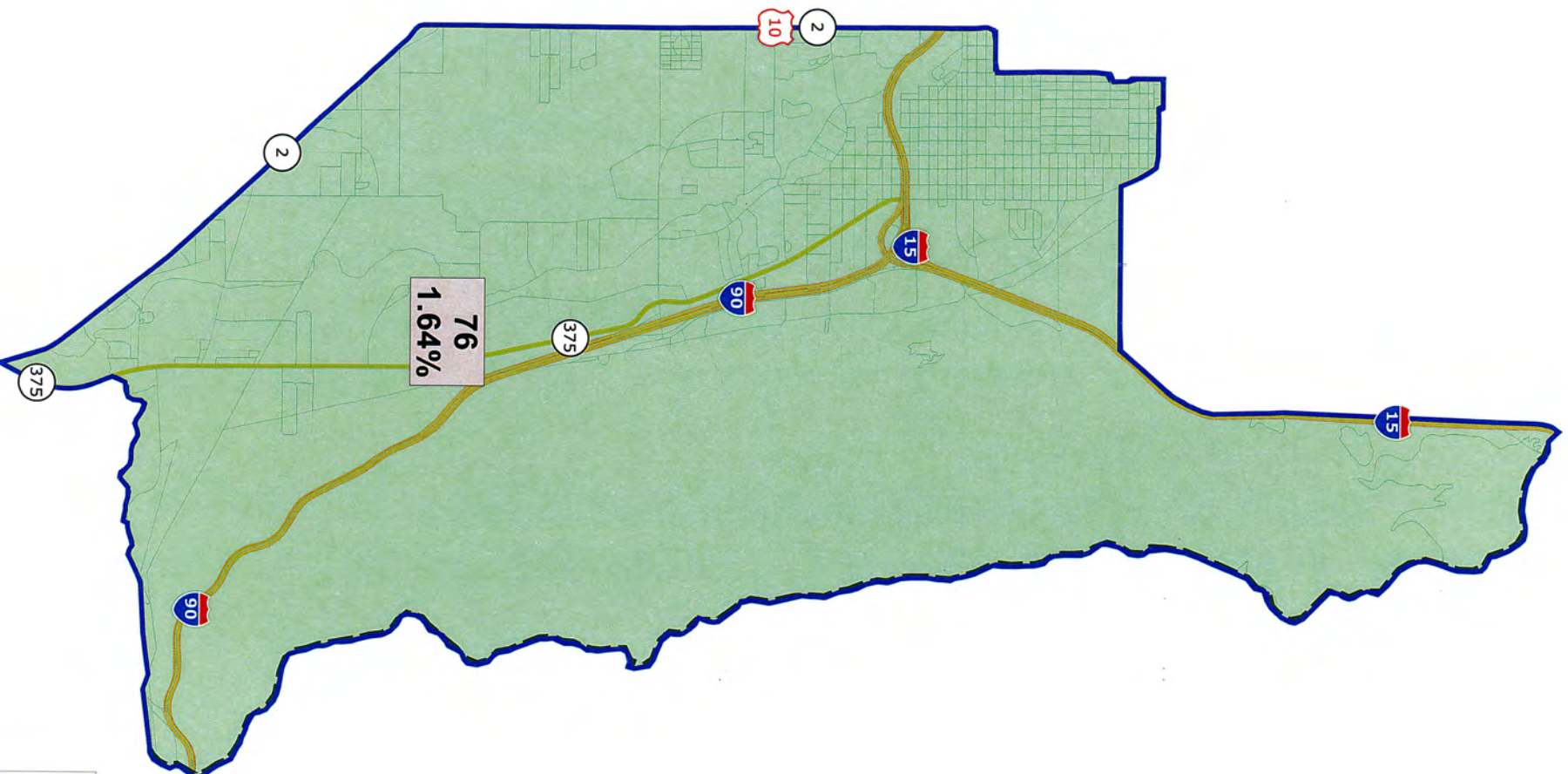






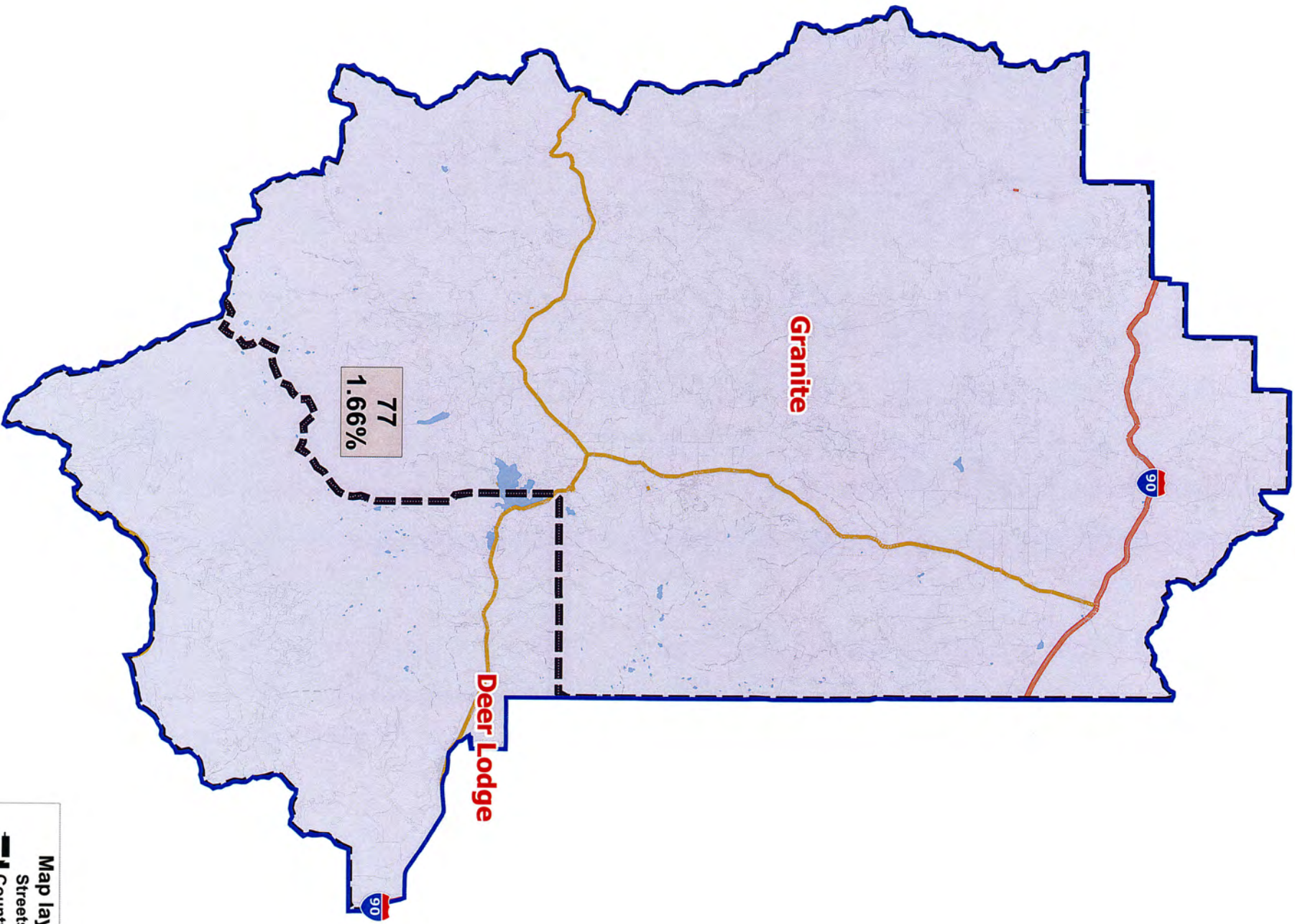
District: 75
HouseDistricts_adopted_12_6_12





District: 76

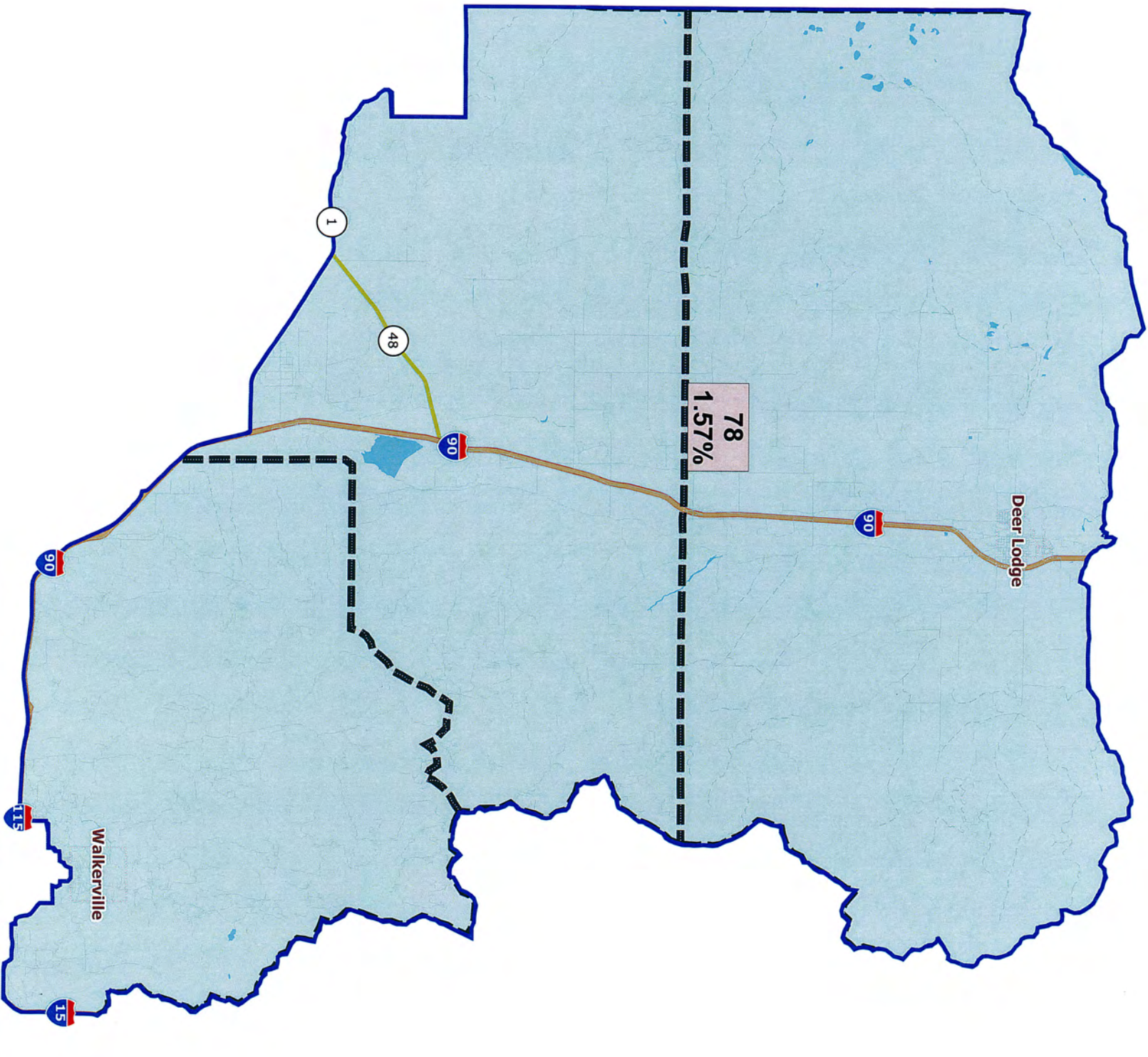
HouseDistricts_adopted_12_6_12



District: 77

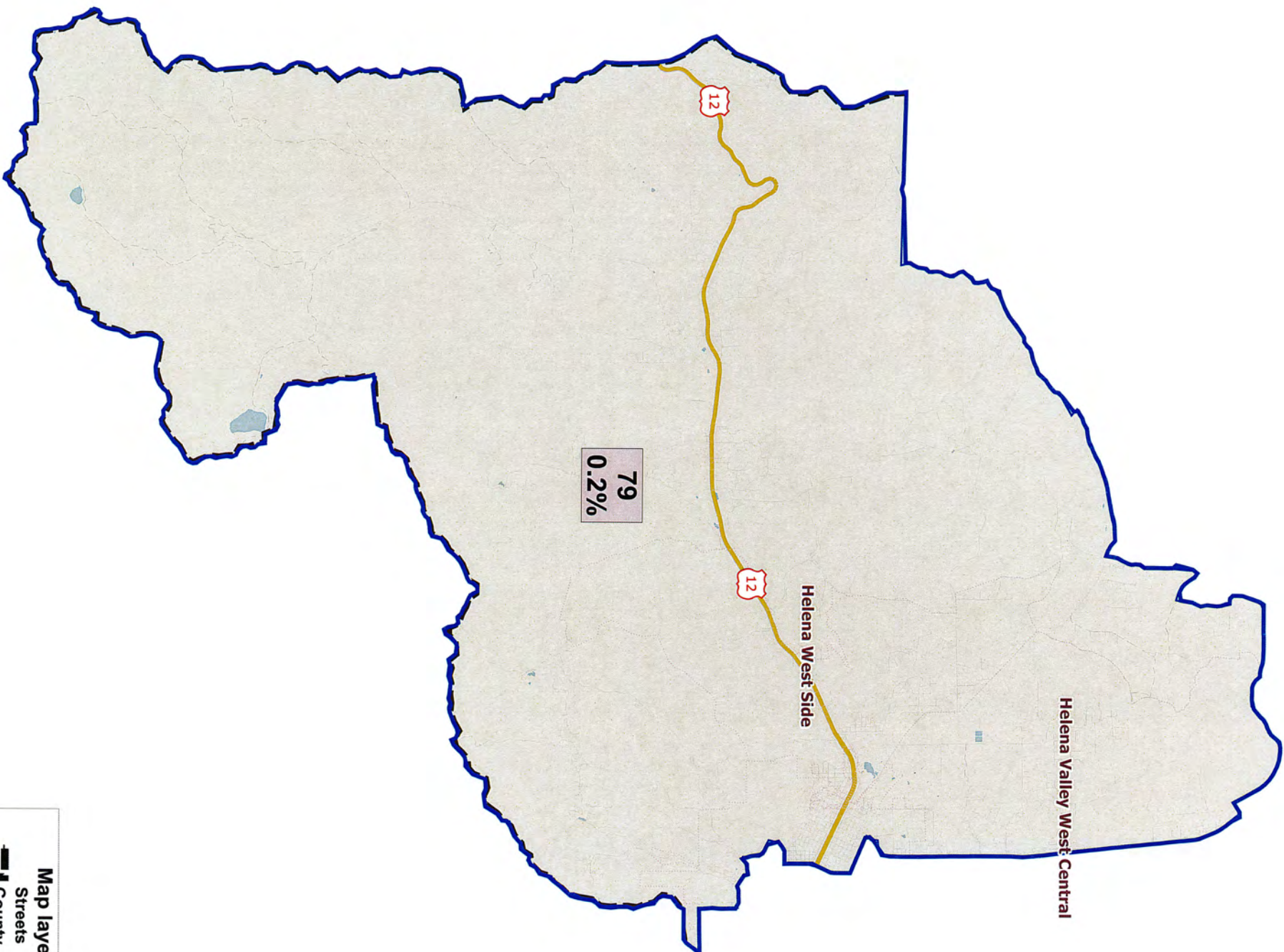
HouseDistricts_adopted_12_6_12





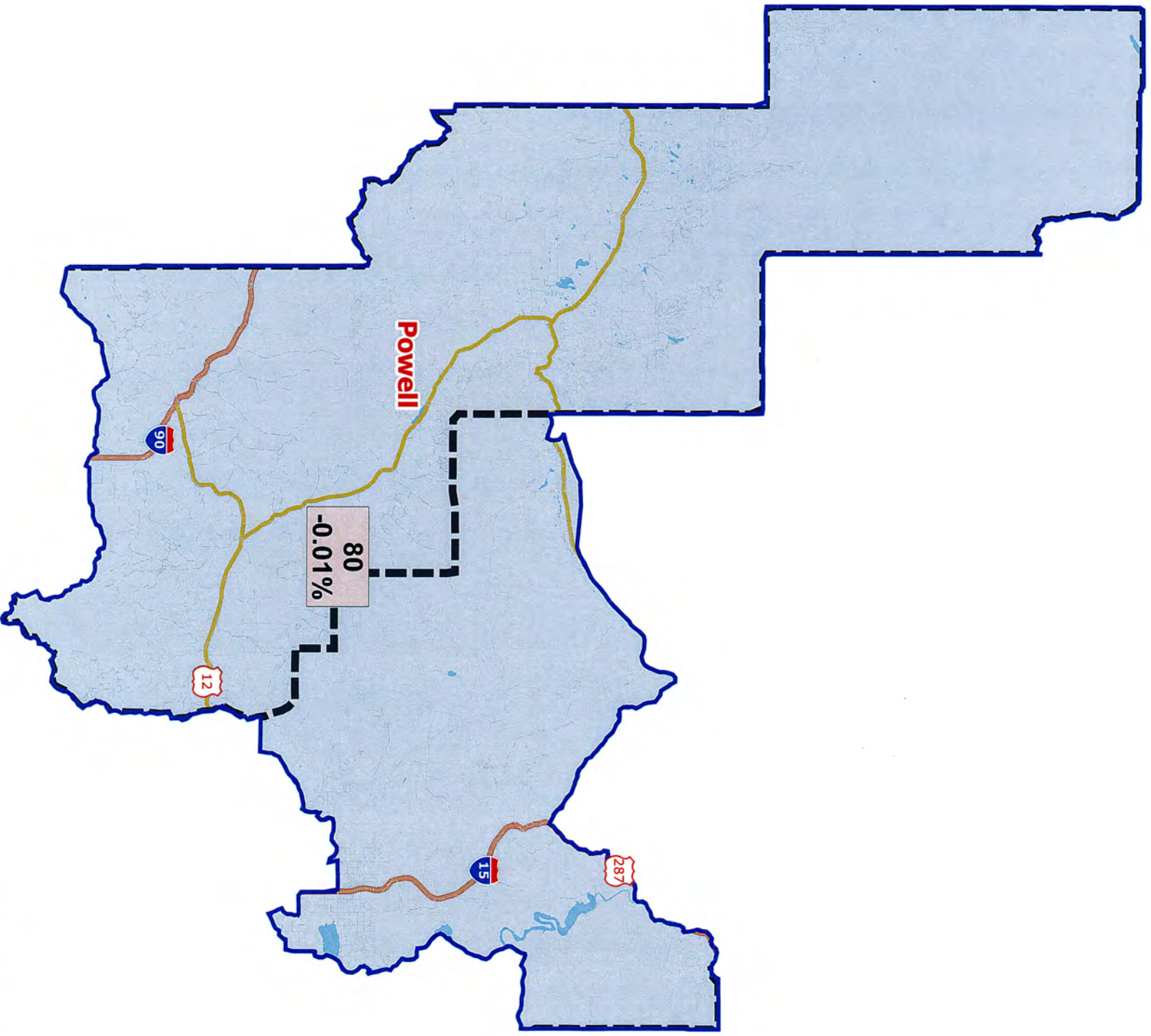
District: 78
HouseDistricts_adopted_12_6_12





District: 79
HouseDistricts_adopted_12_6_12

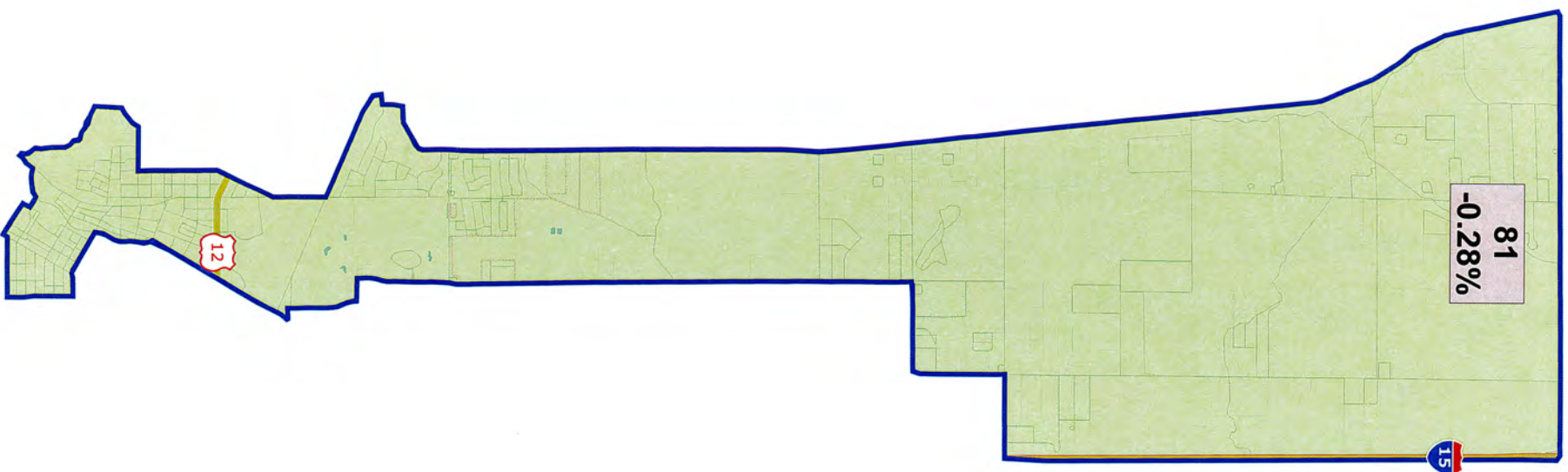




District: 80

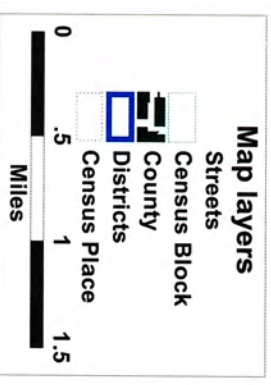
HouseDistricts_adopted_12_6_12

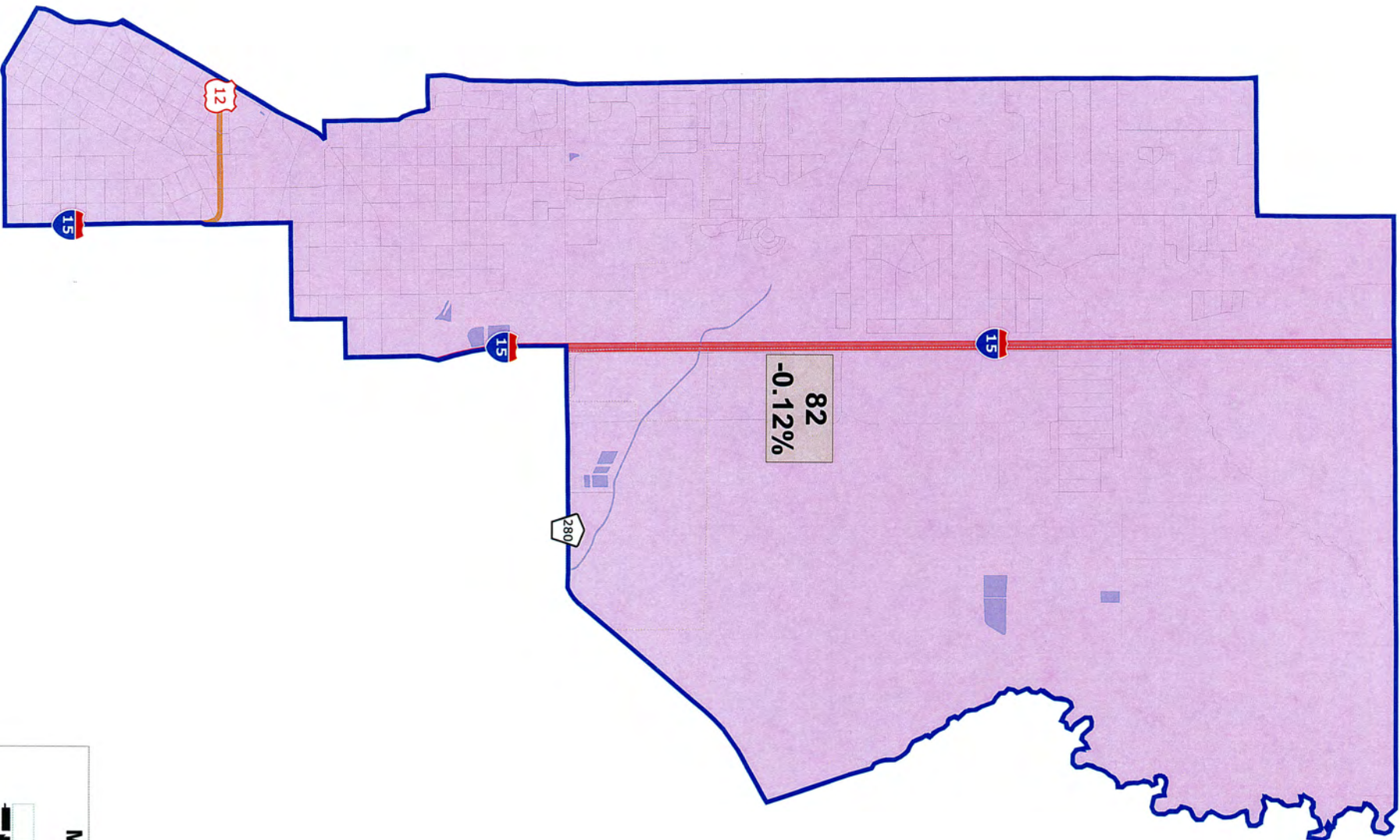




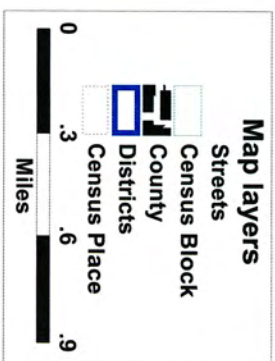
District: 81

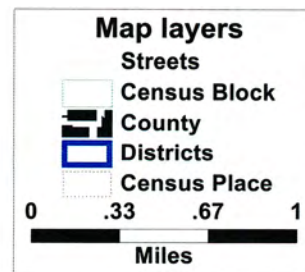
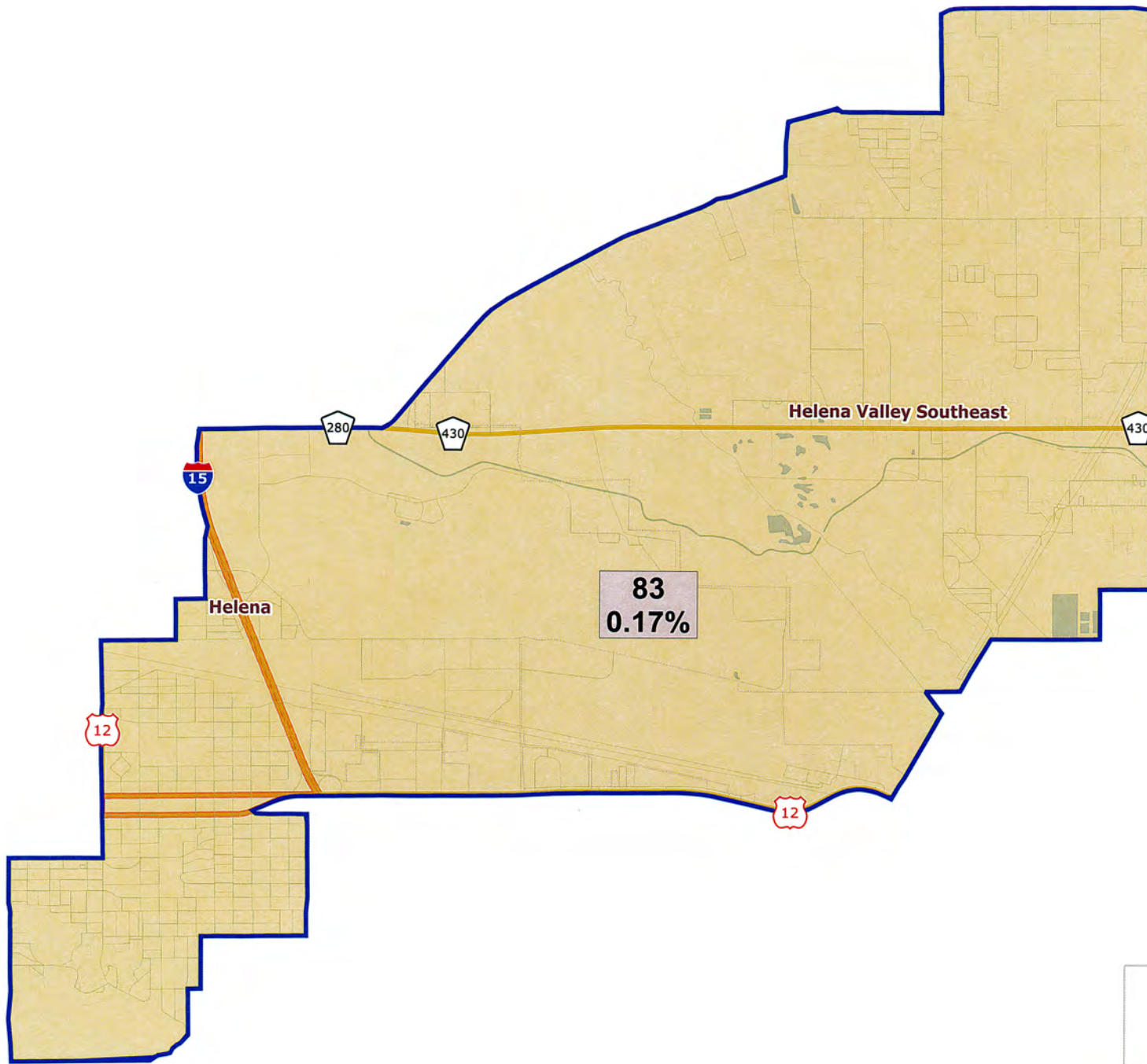
HouseDistricts_adopbed_12_6_12



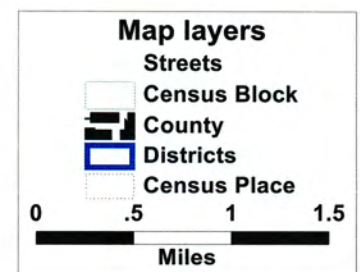
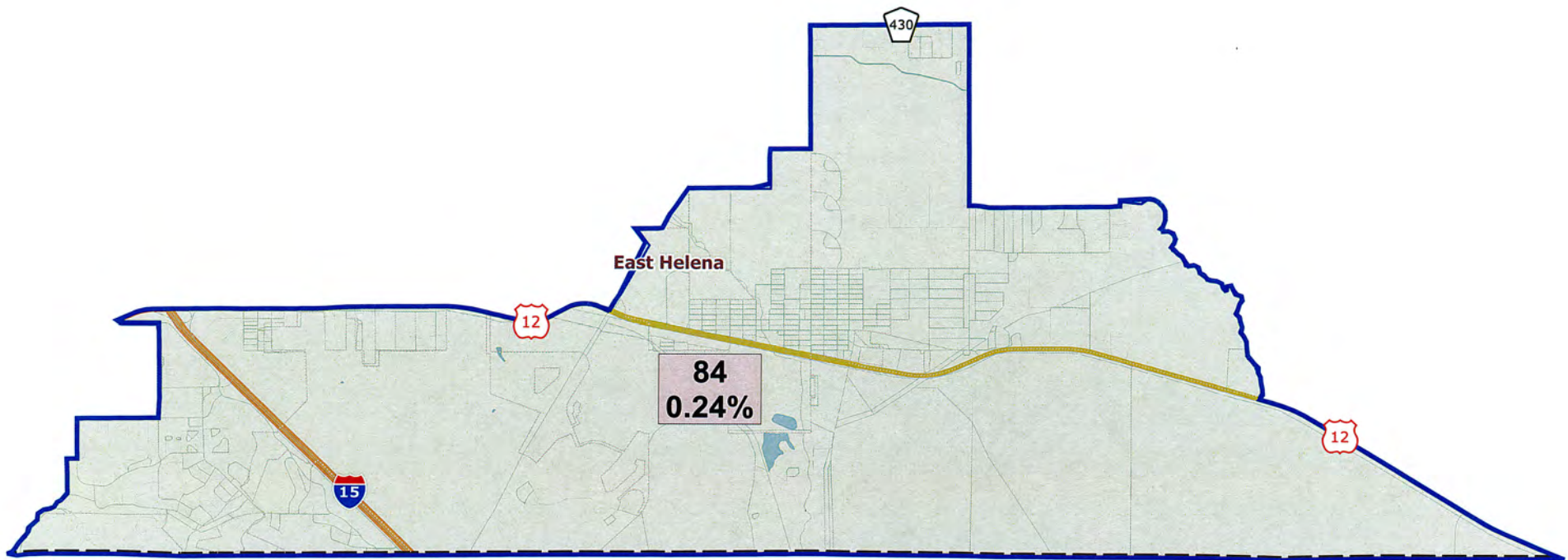


District: 82
HouseDistricts_adopied_12_6_12

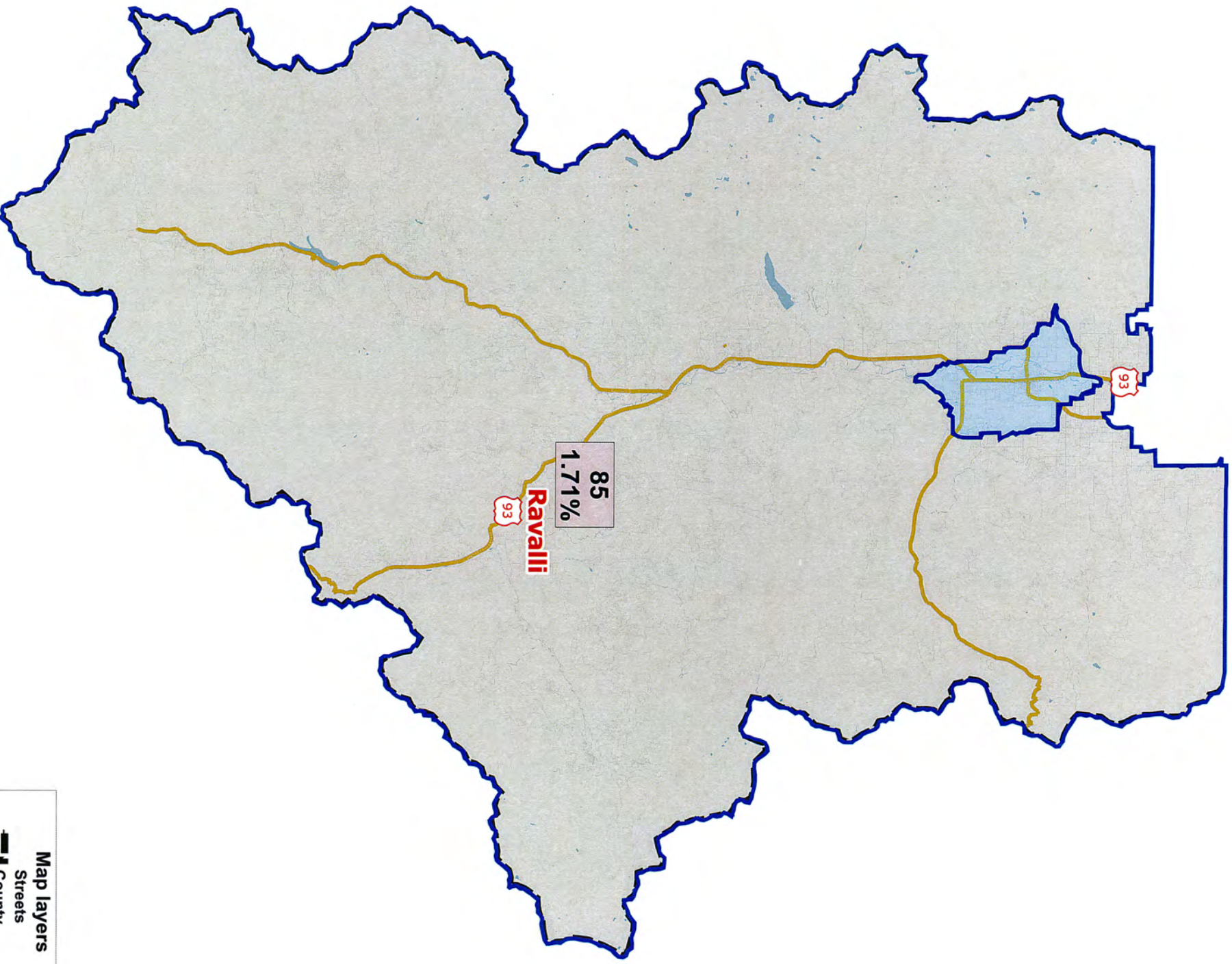




District: 83
HouseDistricts_adopted_12_6_12

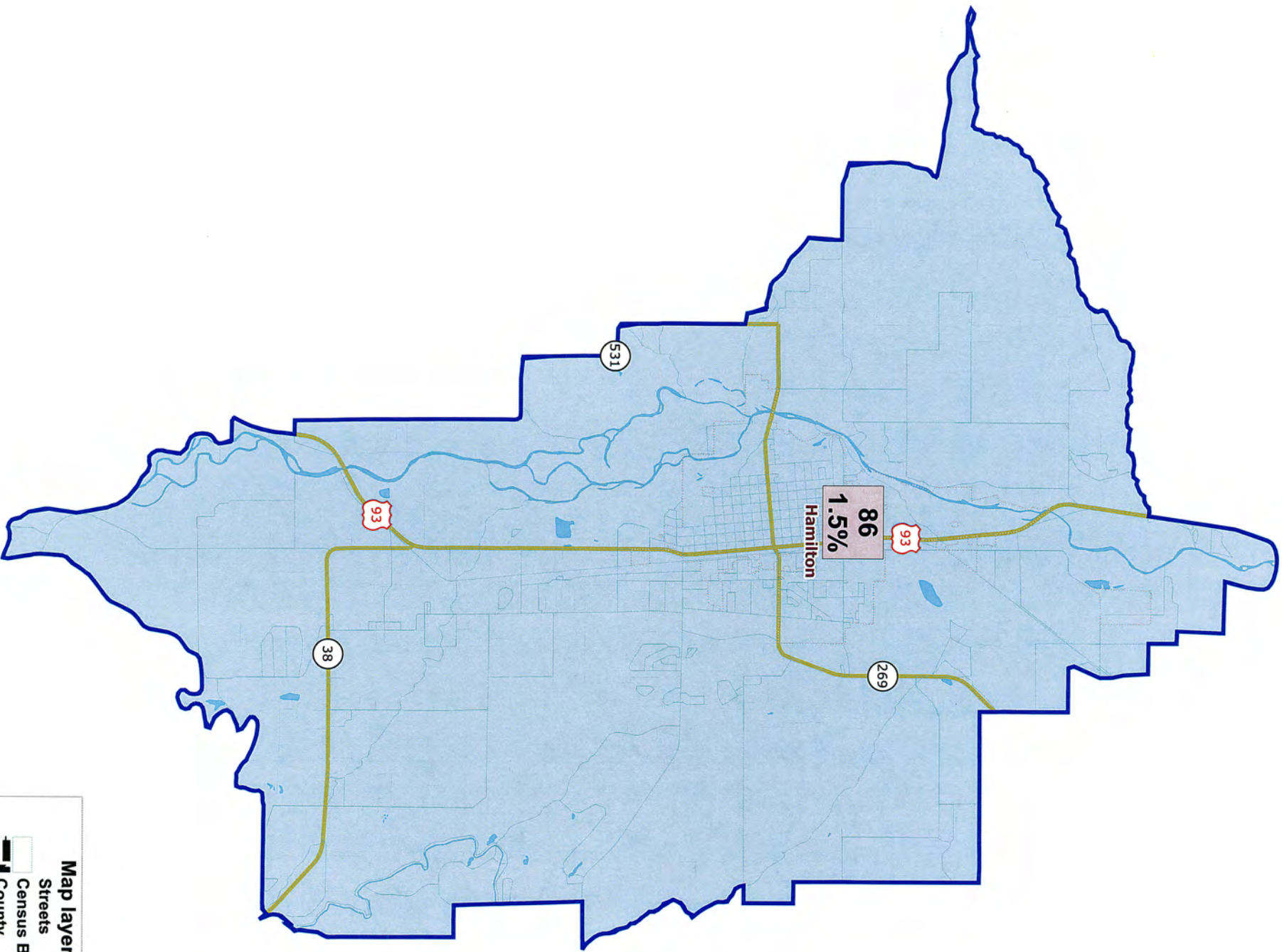


District: 84
HouseDistricts_adopted_12_6_12



District: 85
HouseDistricts_adopted_12_6_12

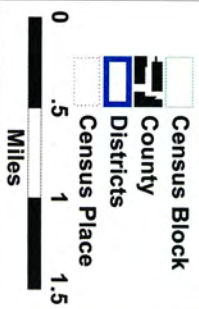


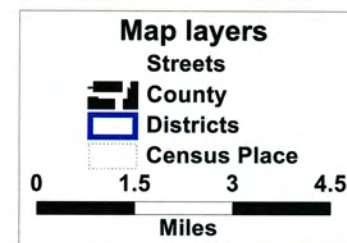
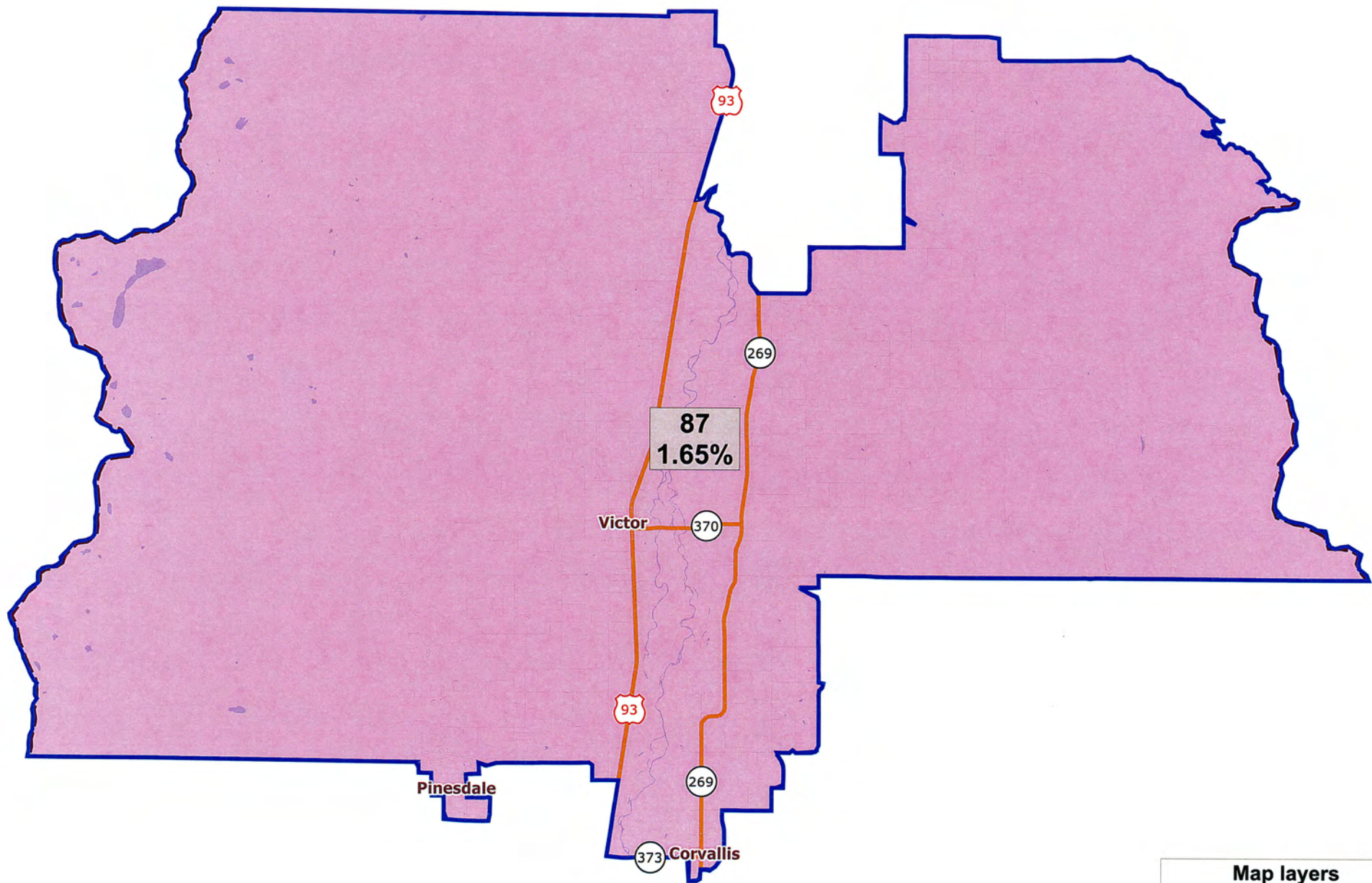


District: 86

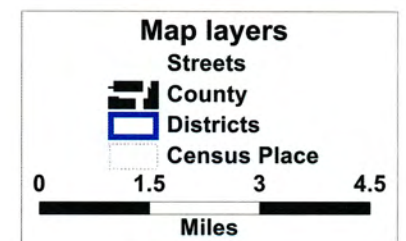
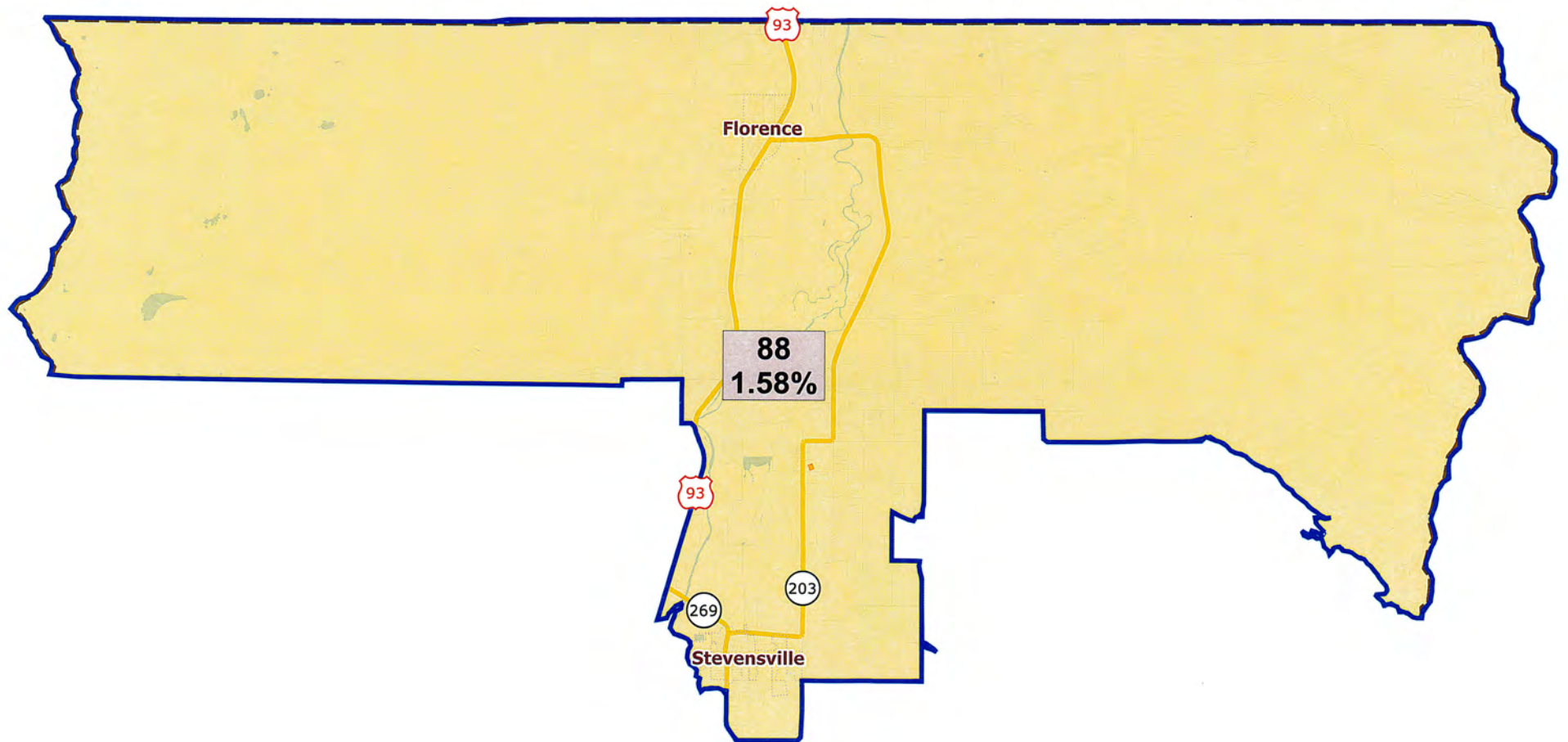
HouseDistricts_adopted_12_6_12

Map layers

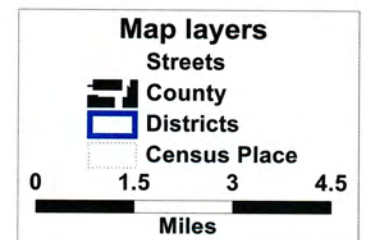
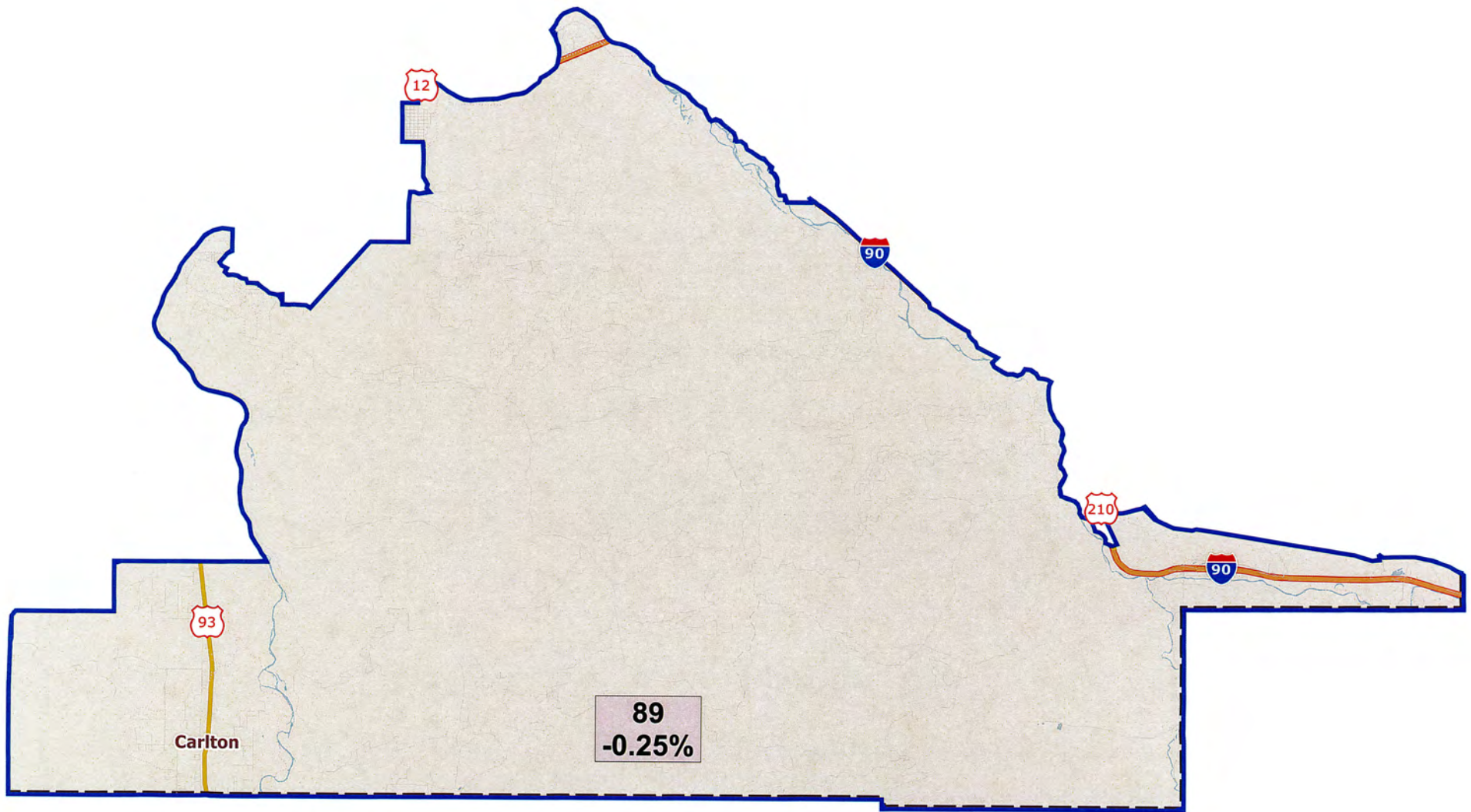




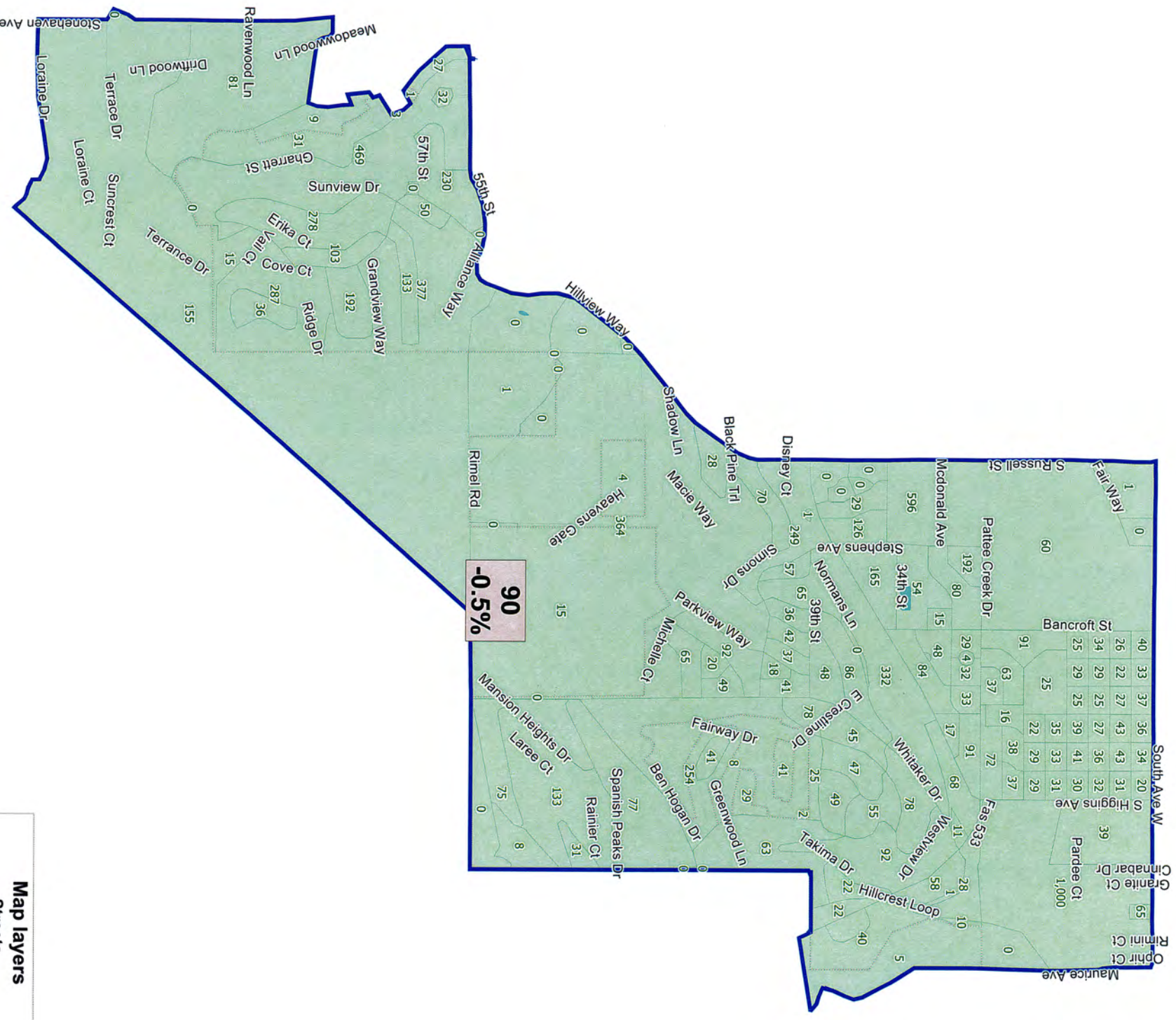
District: 87
HouseDistricts_adopted_12_6_12



District: 88
HouseDistricts_adopted_12_6_12

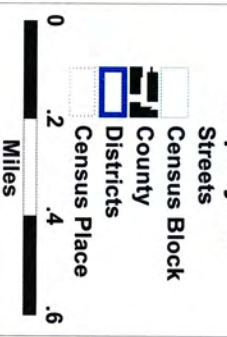


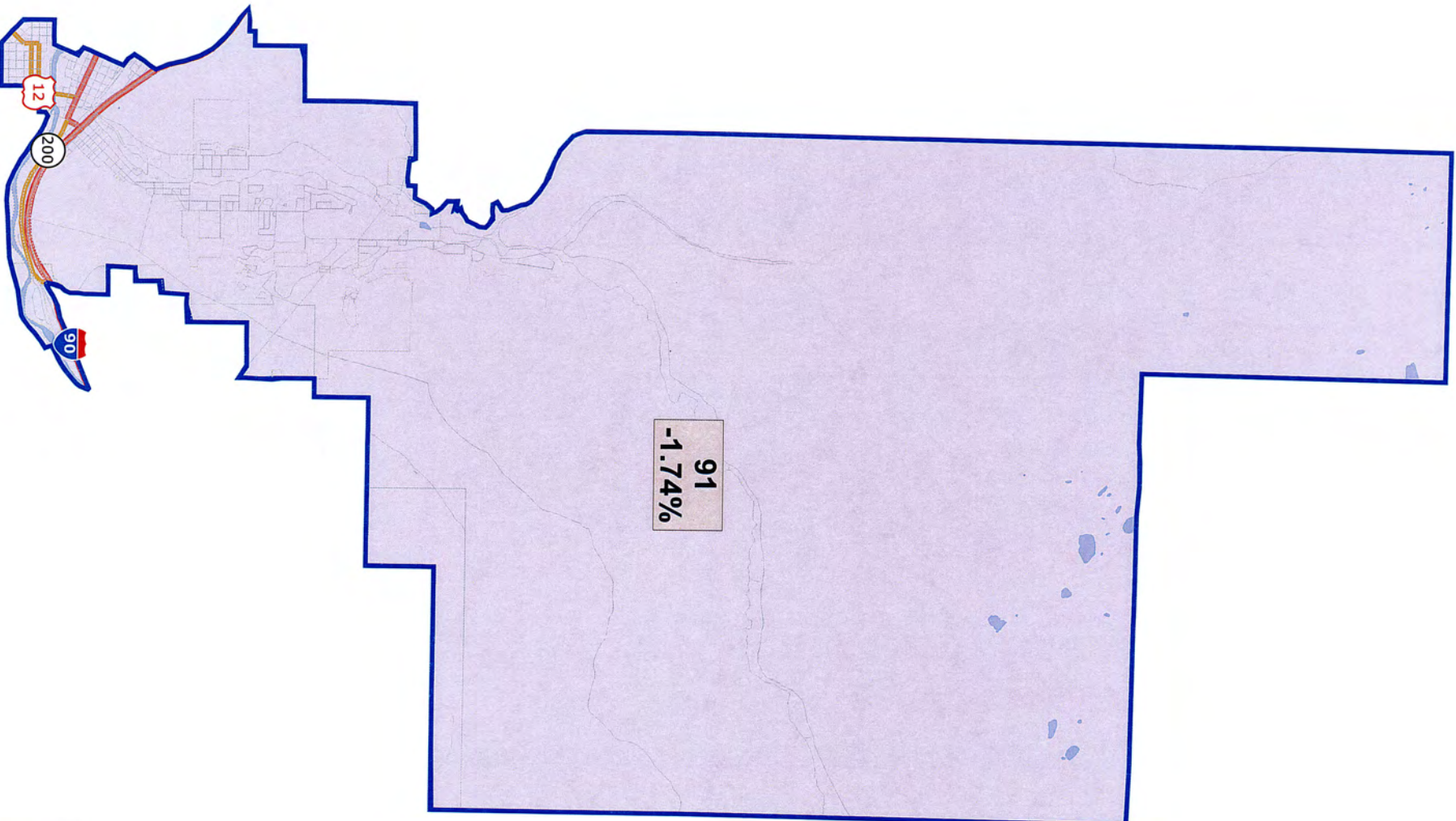
District: 89
HouseDistricts_adopted_12_6_12



District: 90
HouseDistricts_adopied_12_6_12

Map layers

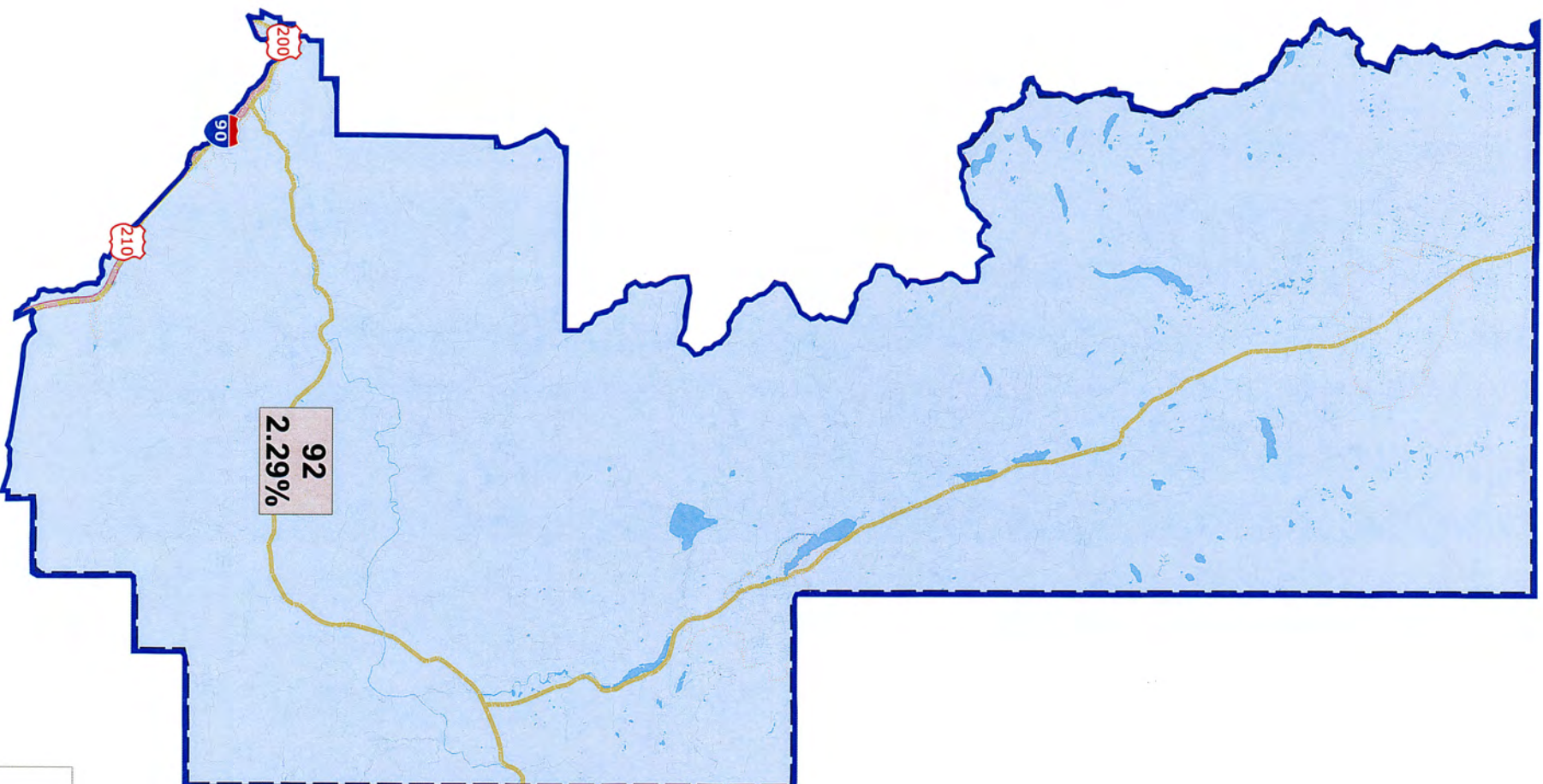




District: 91

HouseDistricts_adopted_12_6_12

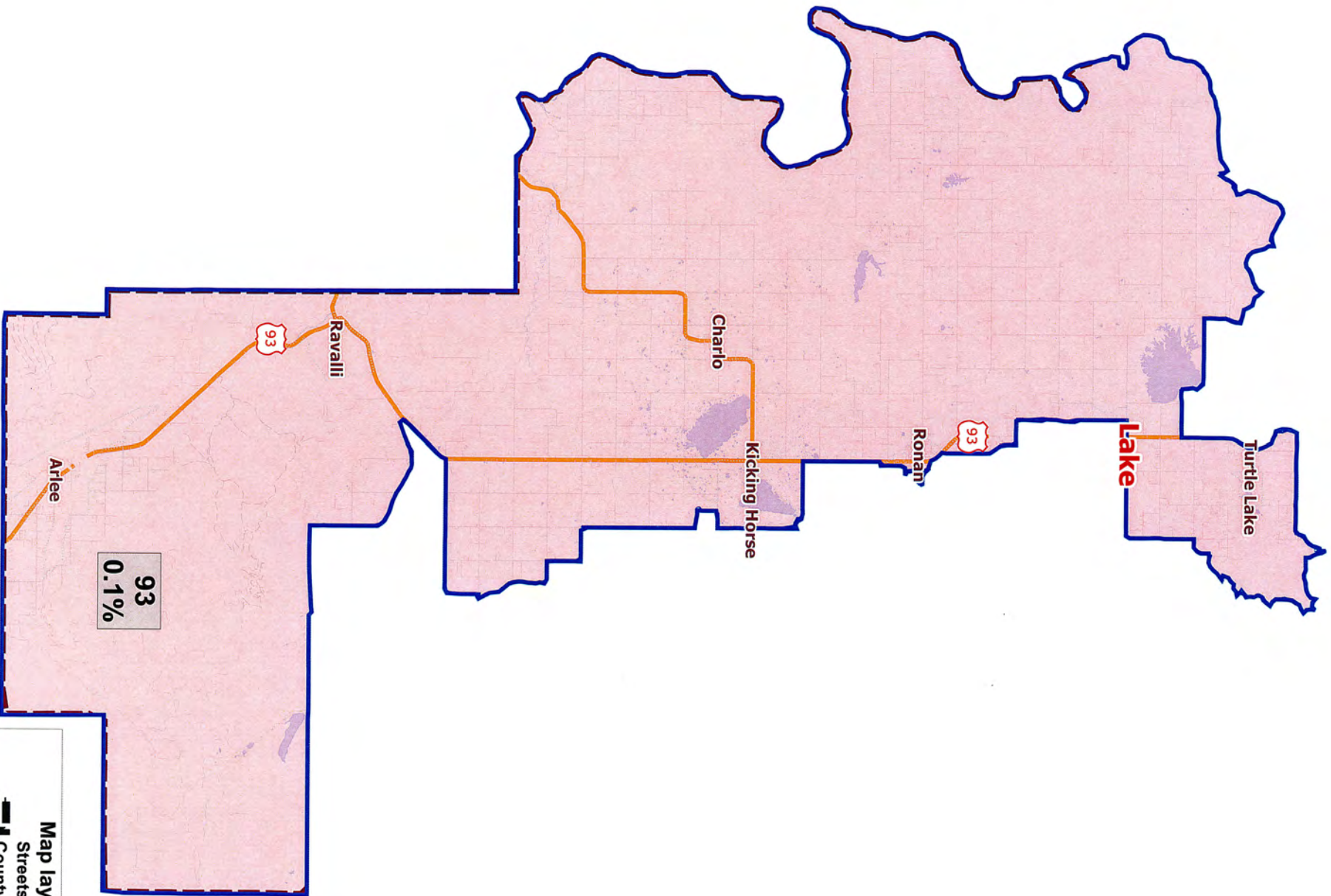




District: 92

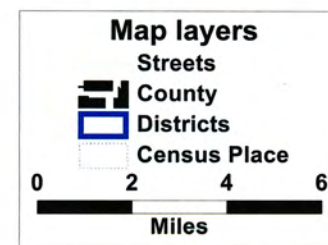
HouseDistricts_adopted_12_6_12



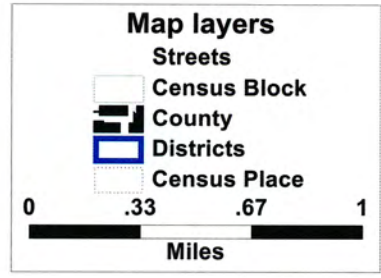
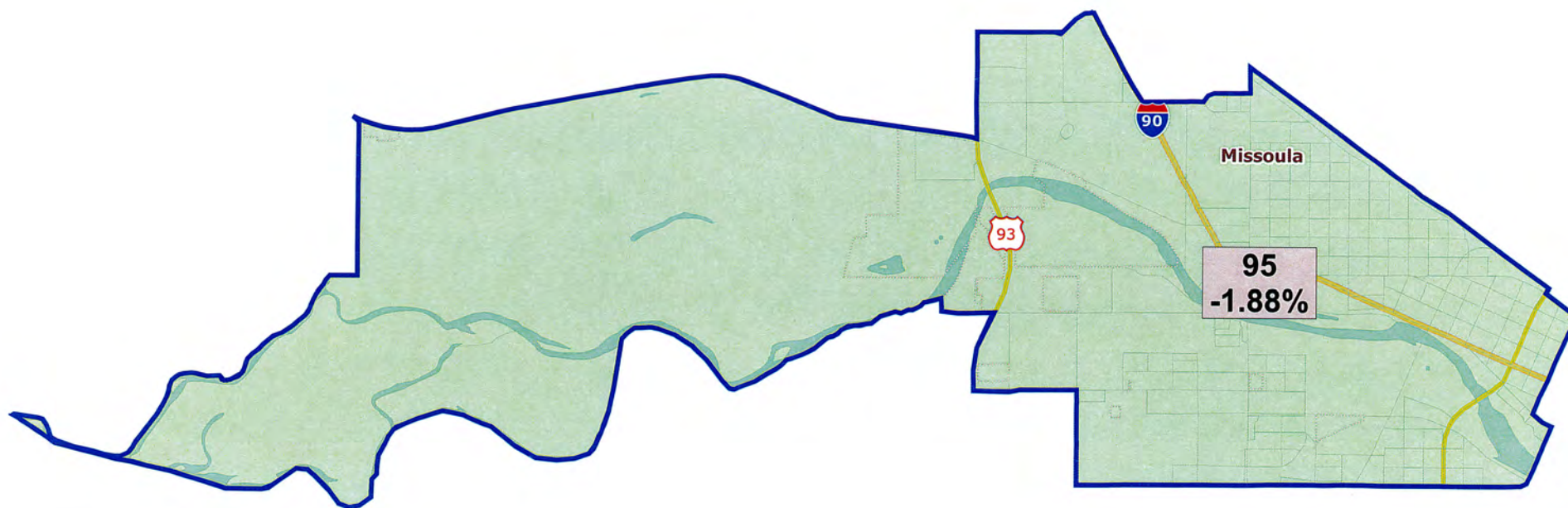


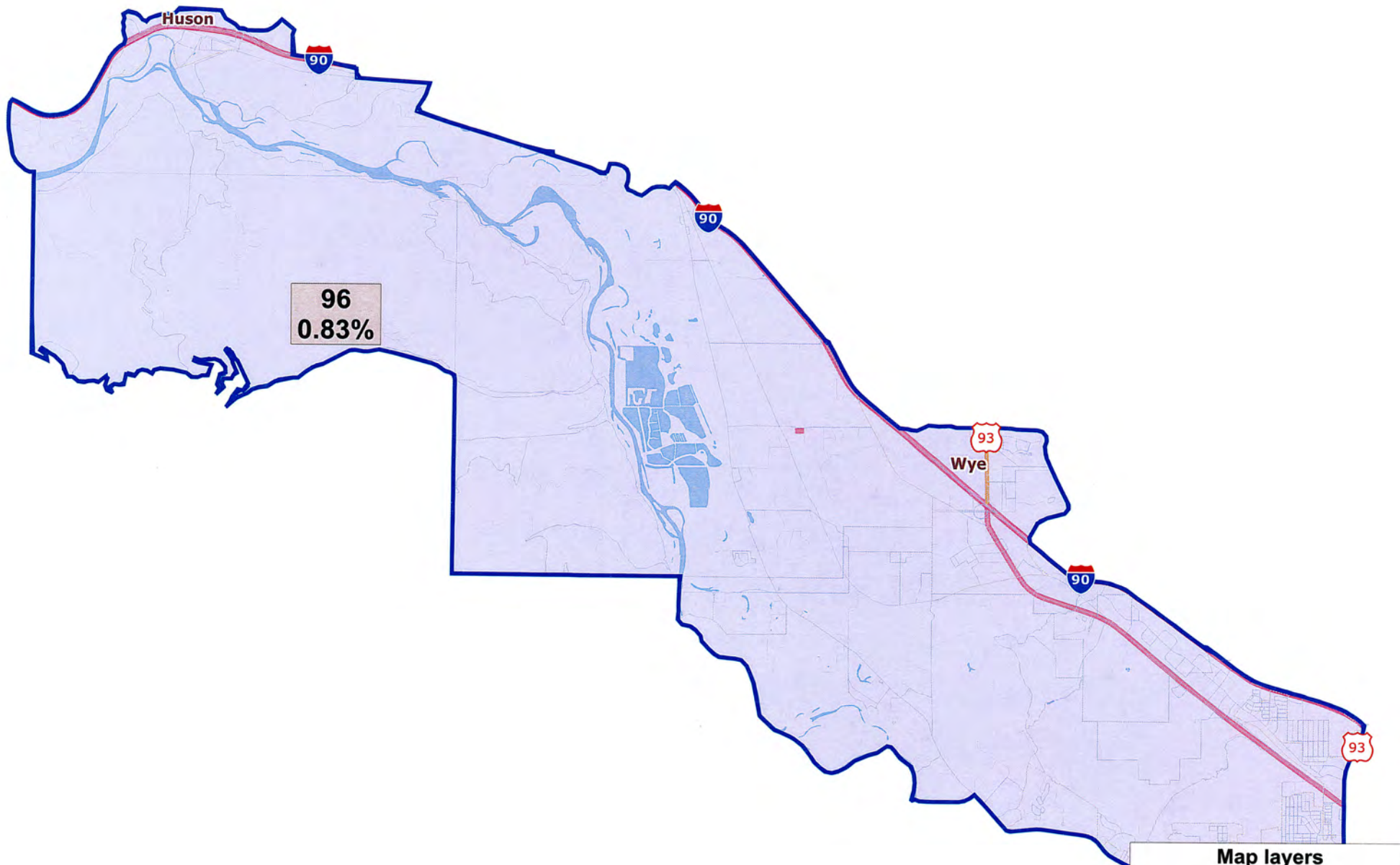
District: 93
HouseDistricts_adopted_12_6_12





District: 94
HouseDistricts_adopted_12_6_12



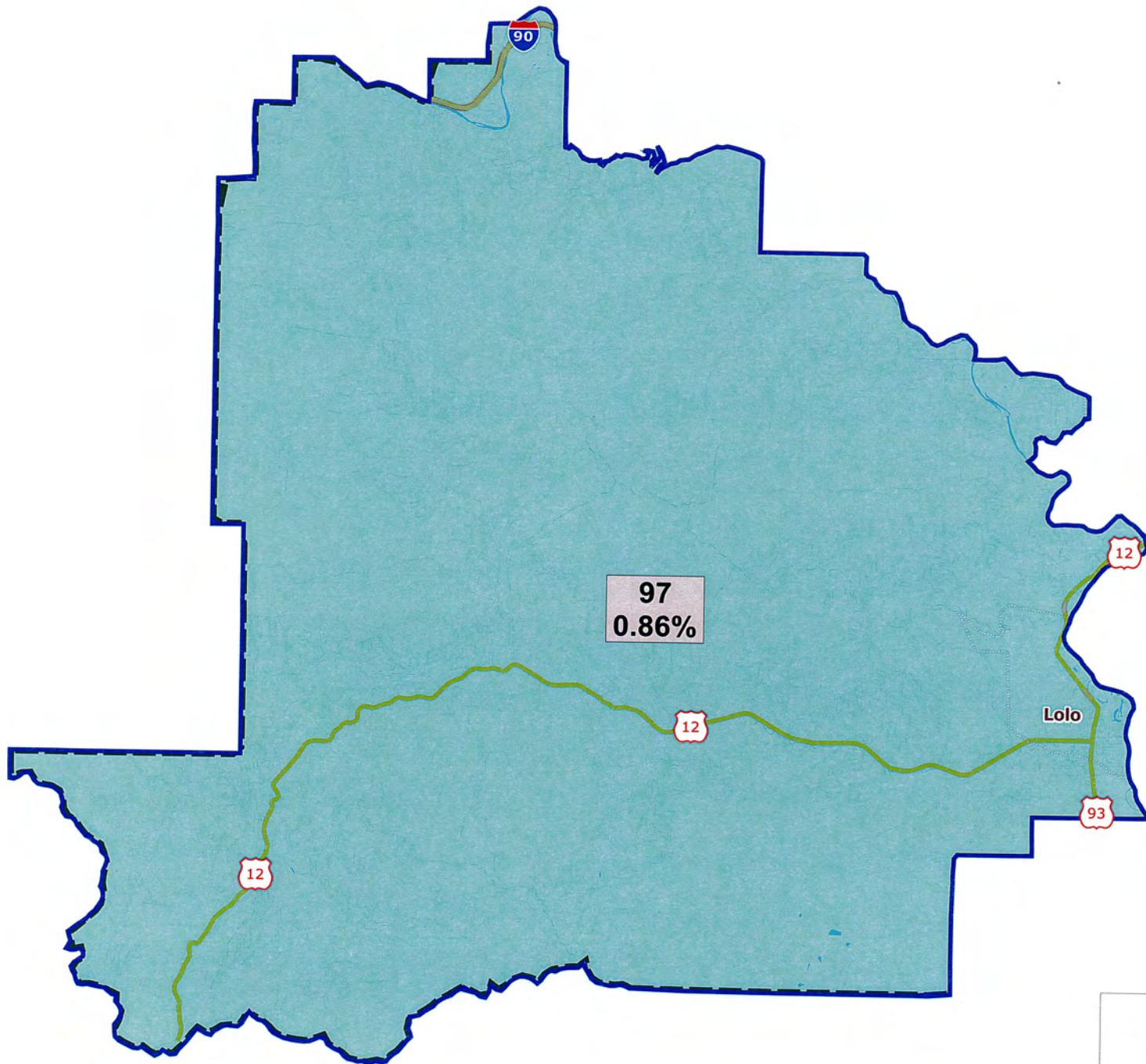


Map layers

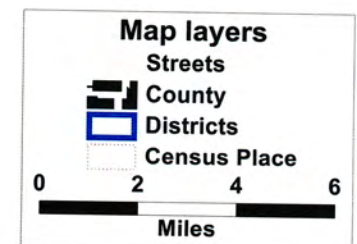
- Streets
- Census Block
- County
- Districts
- Census Place

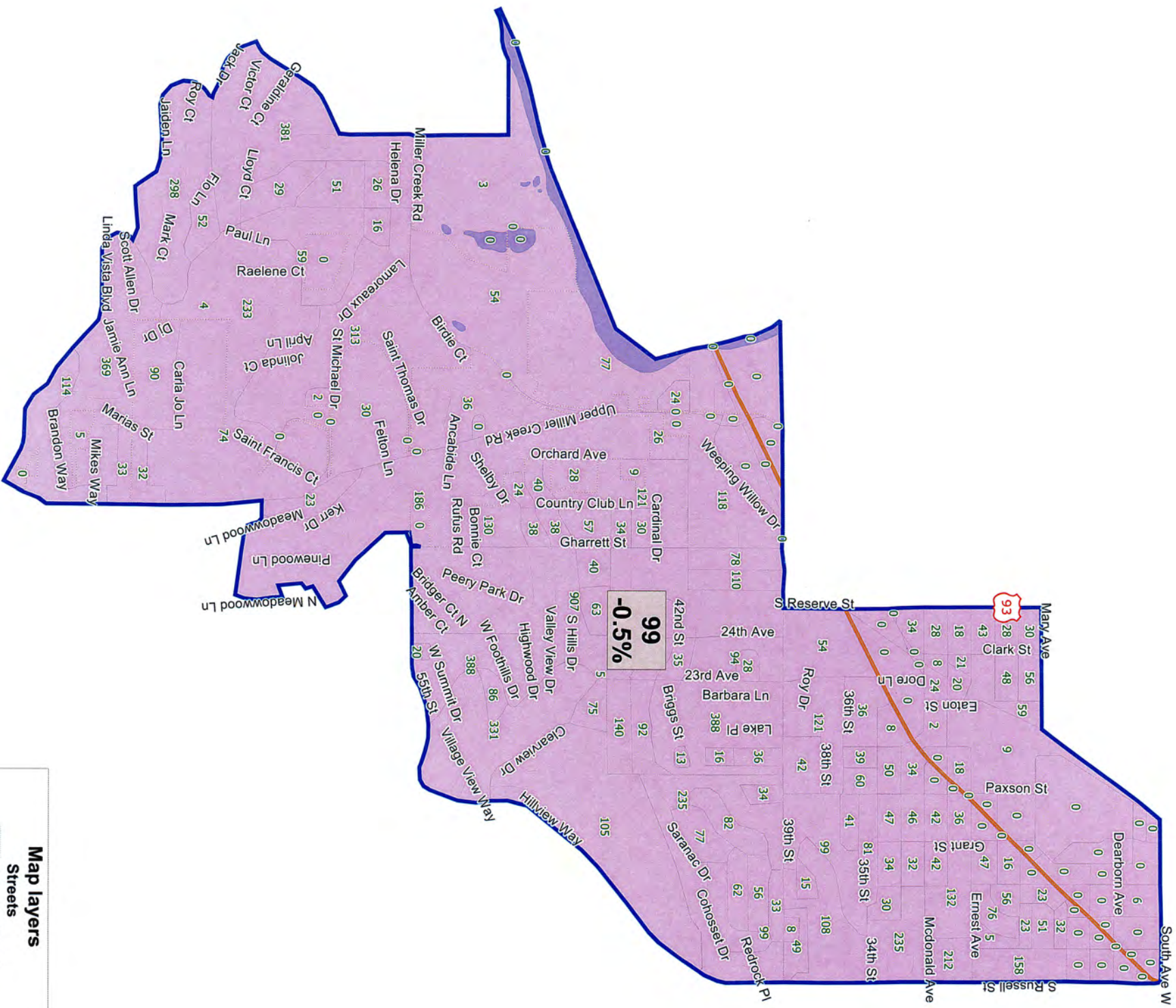
0 1 2 3
Miles

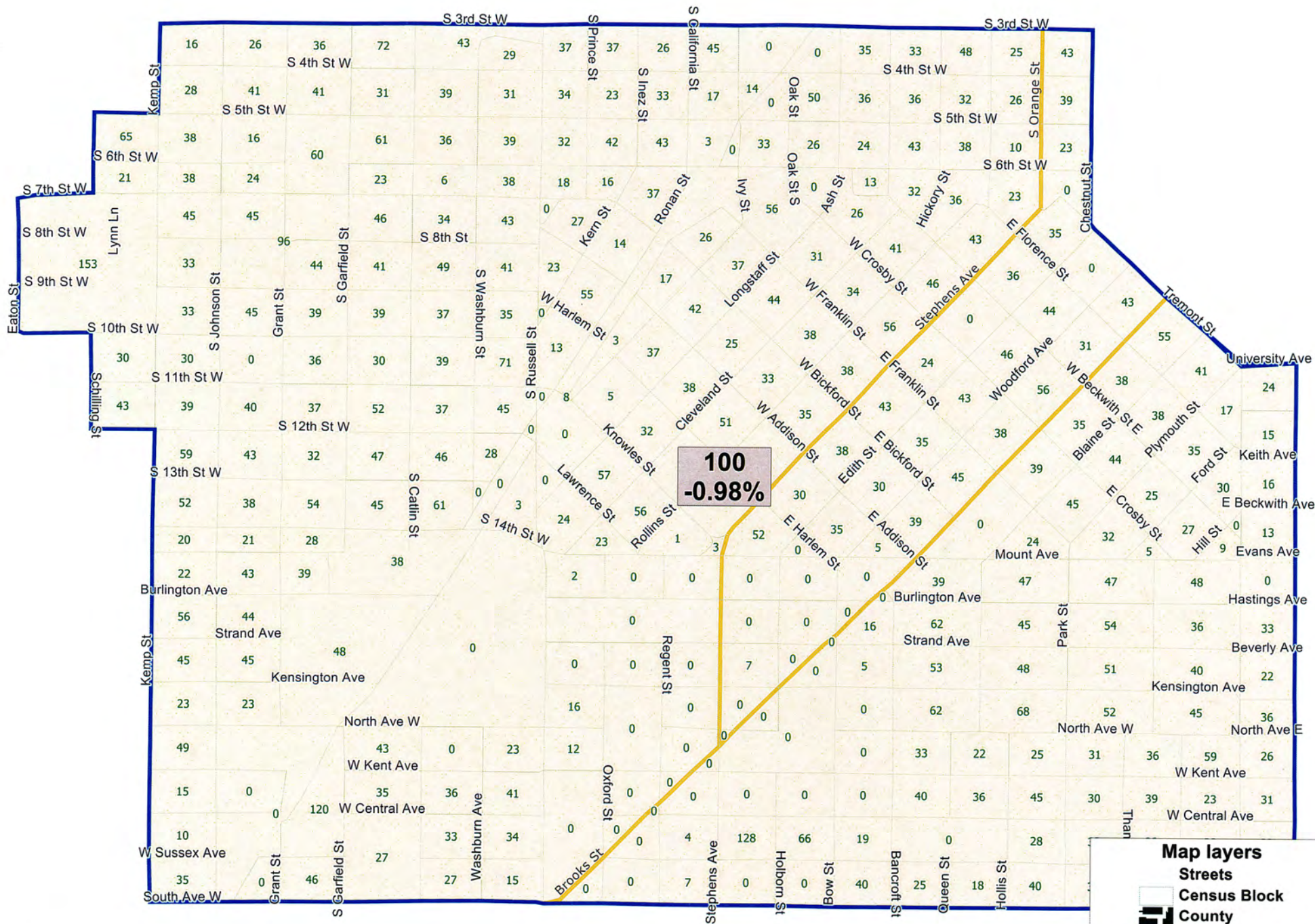
District: 96
HouseDistricts_adopted_12_6_12



District: 97
HouseDistricts_adopted_12_6_12







100
-0.98%

Map layers

- Streets
- Census Block
- County
- Districts
- Census Place

0 .1 .2 .3
Miles