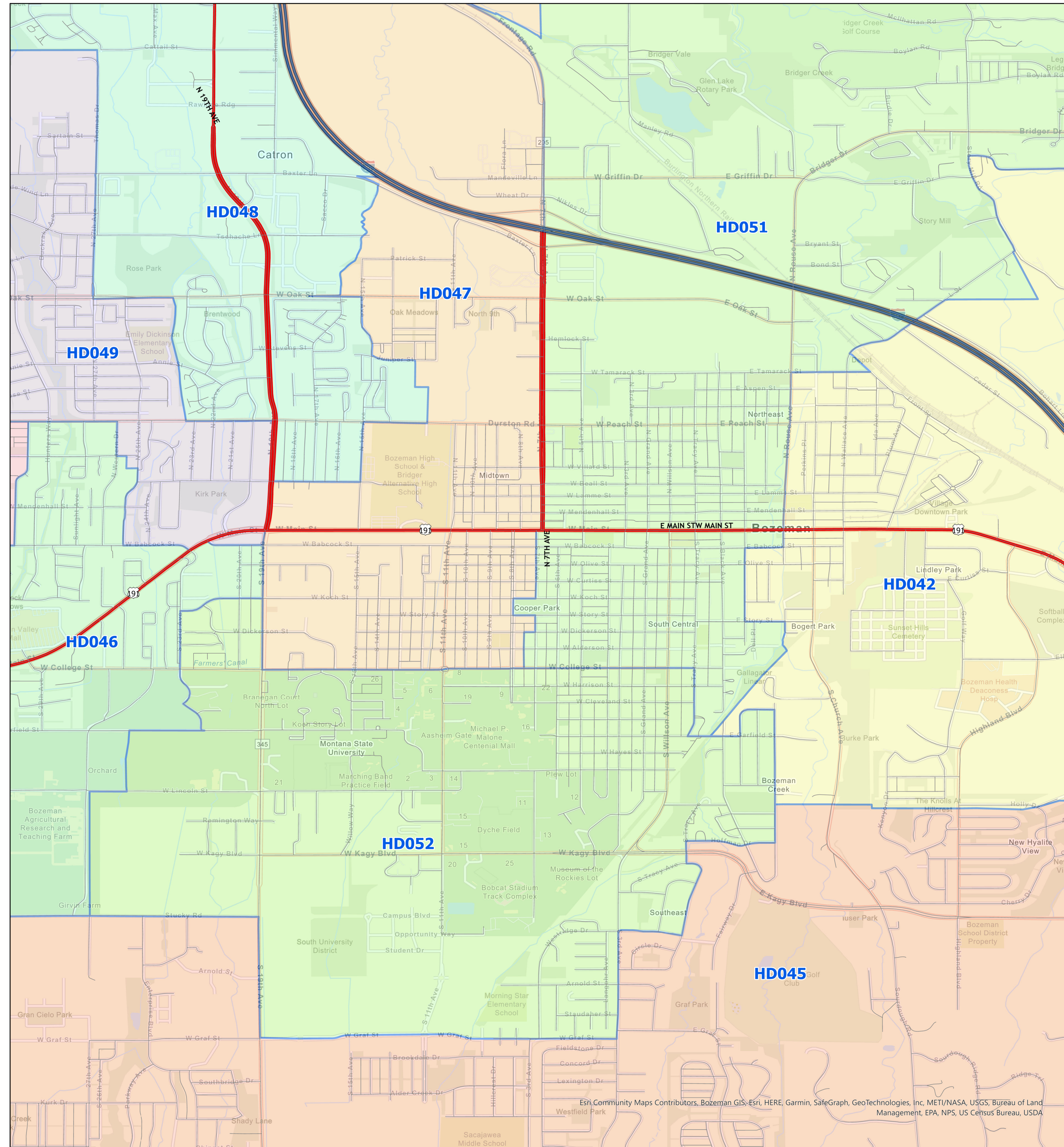



Tentative Commission Proposal 1

Districts for State House of Representatives for Elections 2024 - 2032

Bozeman



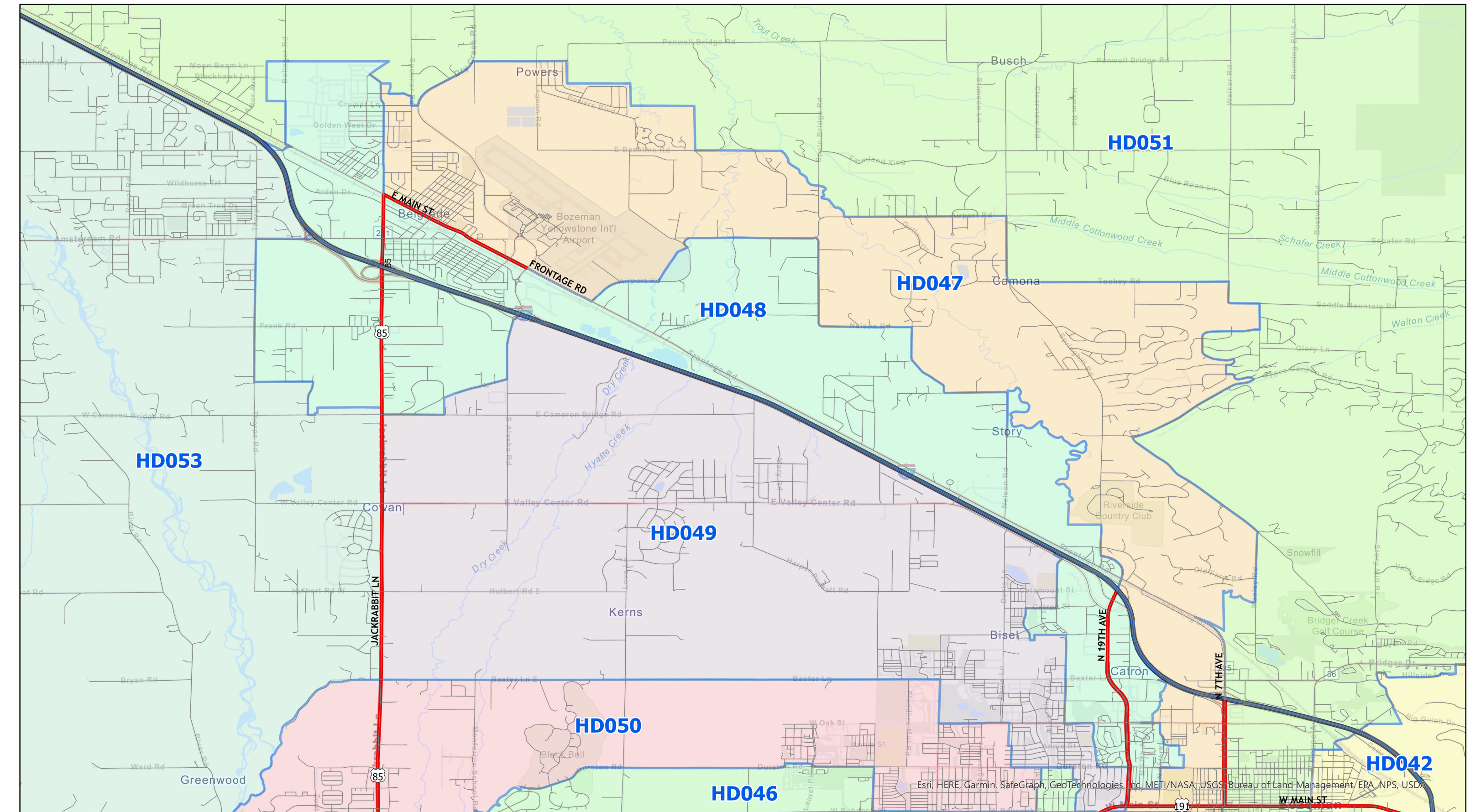
0 0.25 0.5 1 1.5 Miles



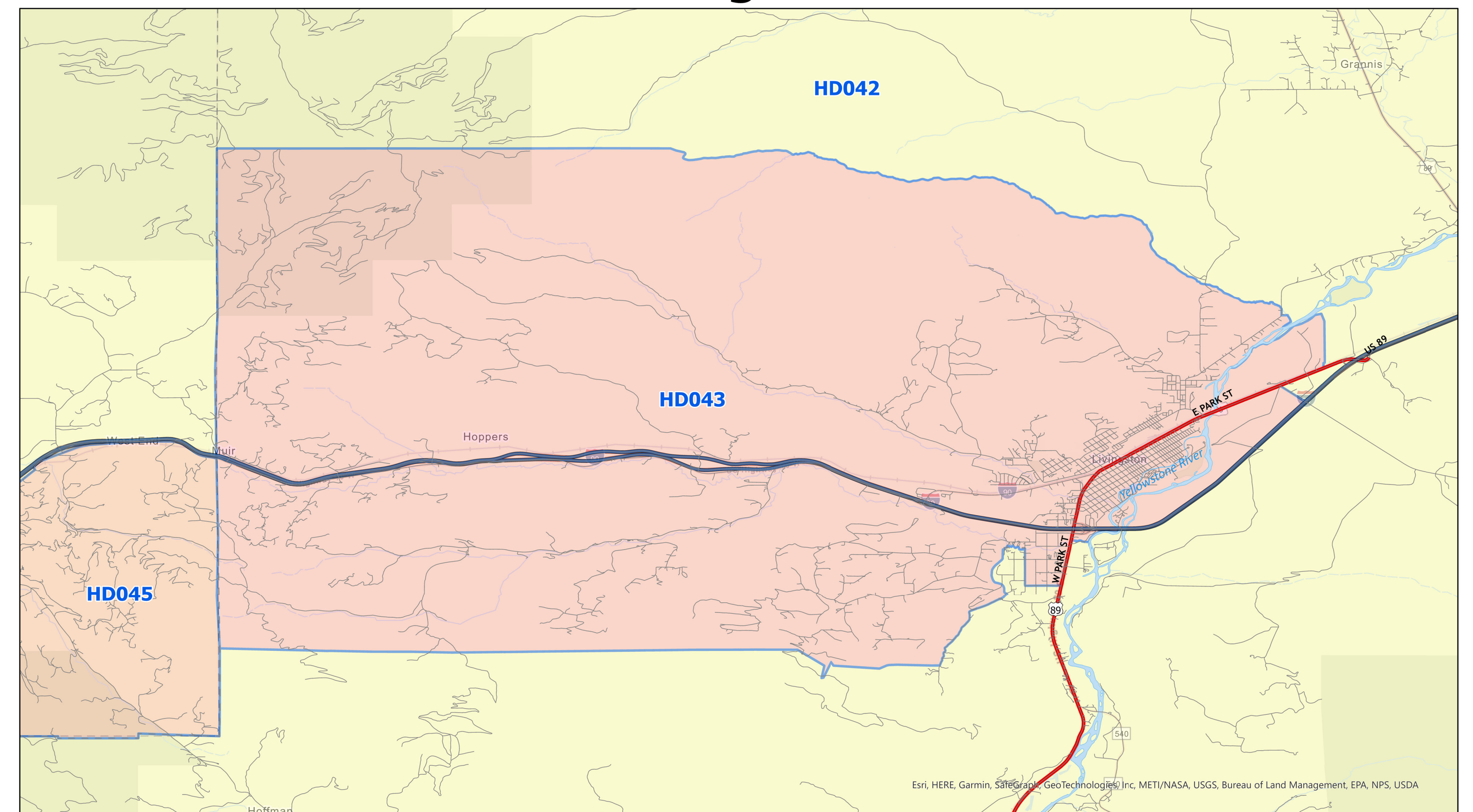
Map Date: 12.08.2022
Data Sources: Base Layers, Montana State Library (MSL), ESRI; Election District Boundaries, Montana Districting & Apportionment Commission;



Belgrade



Livingston



0 2 4 8 12 Miles