Tentative Commission Proposal 1

Districts for State House of Representatives for Elections 2024 - 2032

FLATHEAD COUNTY

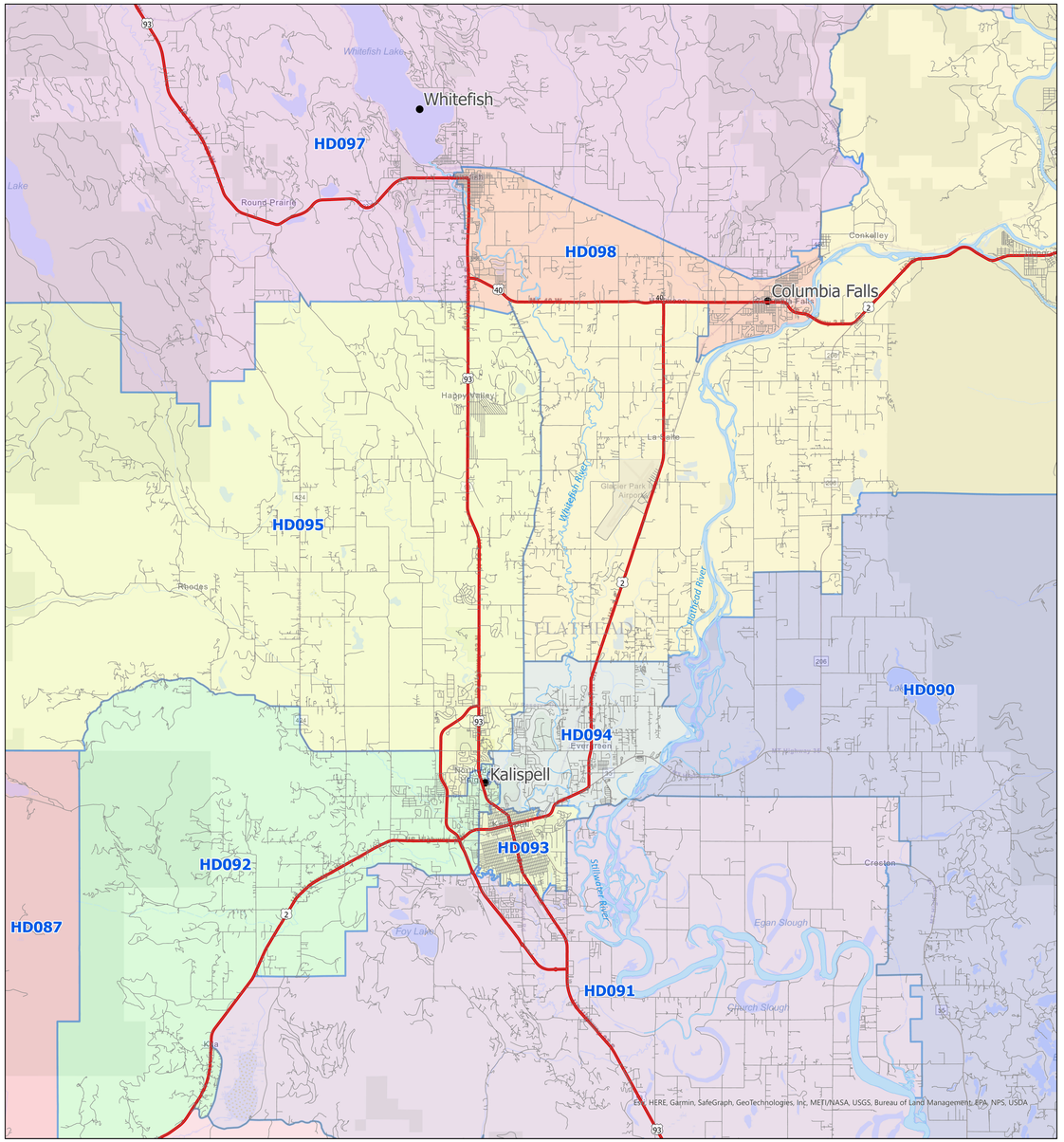

0 1 2 4 6 8 10 Miles

Columbia Falls & Whitefish

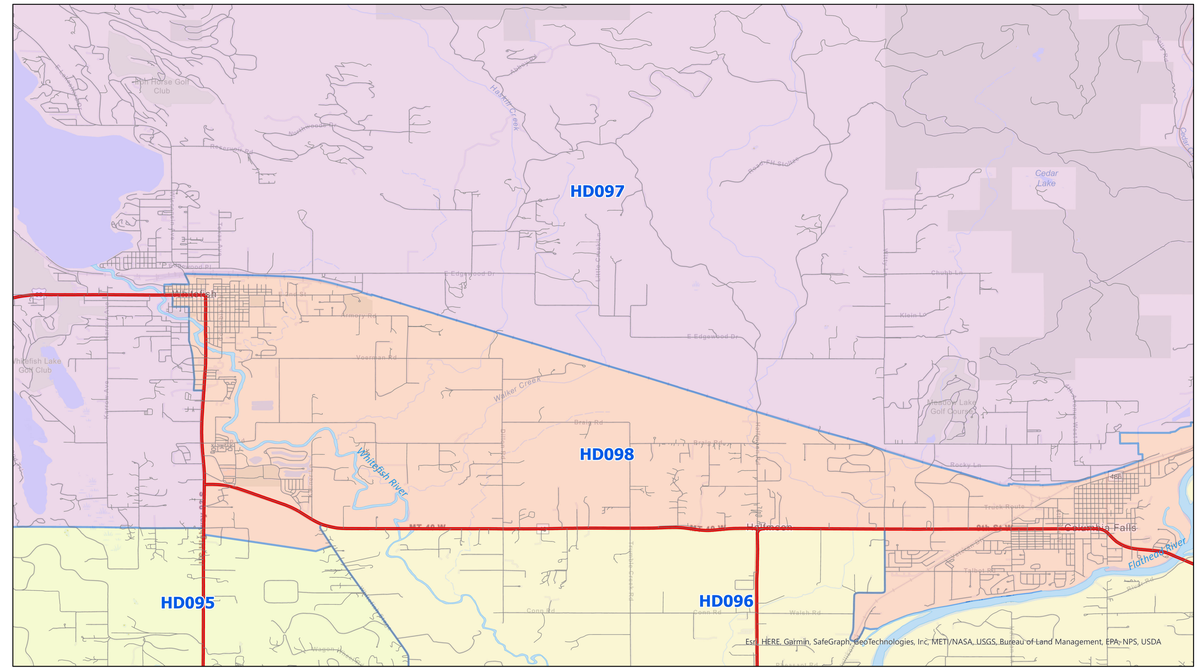

Kalispell

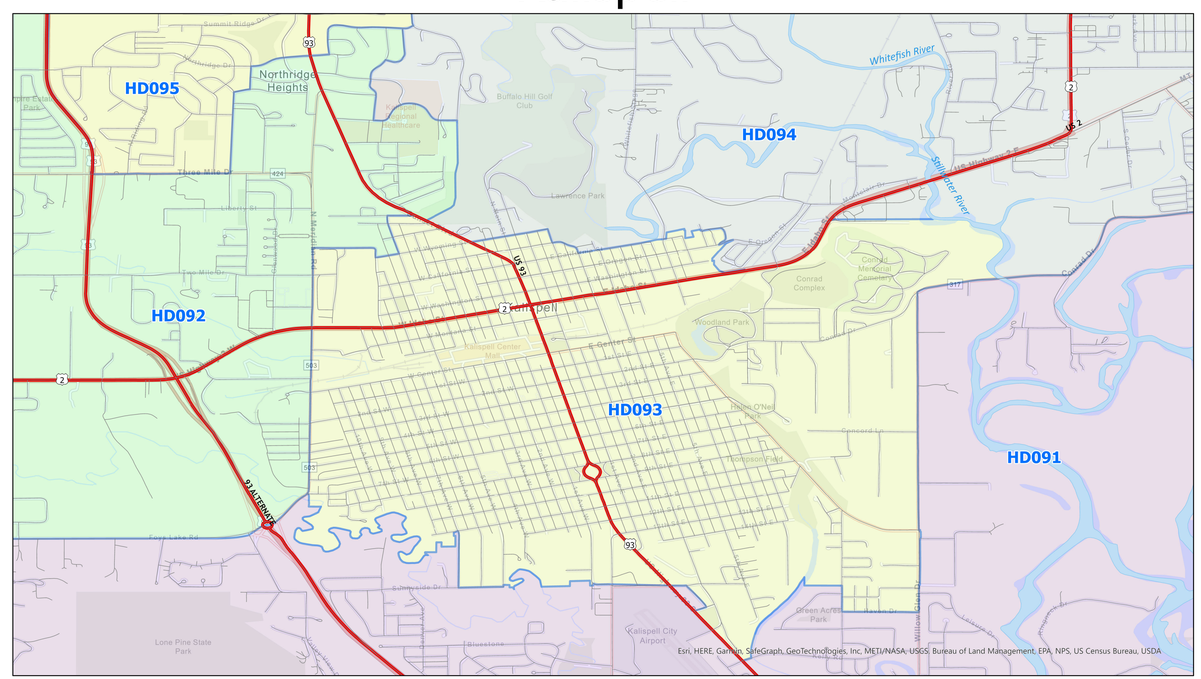

0 0.25 0.5 1 1.5 Miles

Map Date: 12.08.2022
Data Sources: Base Layers, Montana State Library (MSL), ESRI; Election District Boundaries, Montana Districting & Apportionment Commission;